

APA Group
PO Box 6014 Halifax Street
South Australia 5000

11/04/2022

Company: Image property
Image Property
57 Kirby Road
Aspley
QLD 4034

sales.support@imageproperty.com.au

Dear Image Property

Sequence Number: 210212786
Worksite Address: 6 Samoa Street
Taigum
QLD 4018

Thank you for your Dial Before You Dig enquiry regarding the location of Gas Assets. We can confirm that the APA Network's Division has **no** underground Gas Assets in the vicinity of the above location.

Please Note: For some DBYD enquiries, you might receive 2 responses from the APA Group. Please read both responses carefully as they will relate to different assets. It is your responsibility to action all requirements set out in APA Group responses.

You are hereby notified that the attached Duty of Care requirements apply to any activity in the vicinity of Gas Assets operated by APA, please ensure you read and comply with all the relevant requirements. Should you have any questions with regards to the attached information please contact our Dial Before You Dig officer - 1800 085 628.

**Caution - Damage to gas assets could result in possible explosion and fire with the risk of personal injury.
For Gas Emergencies please call 1800 GAS LEAK (1800 427 532)**

Please find enclosed the following information:

- APA's Duty of Care, if you are unclear of your obligations under these requirements please contact the APA Representative listed above immediately
- An overview map with your requested area highlighted to assist in identifying the location of APA's Gas Assets
- A map(s) showing APA's Gas Assets in the requested area, this information is valid for 30 days from the date of this response, **please check this represents the area you requested**, if it does not, please contact the APA Representative listed above immediately

Please ensure you review all the information contained in this response carefully and please do not hesitate to contact us for further information by sending an email to DBYDNetworksAPA@apa.com.au or contacting us direct on 1800 085 628.

Yours Faithfully,

Dial Before You Dig Officer
APA Group
Email: DBYDNetworksAPA@apa.com.au

Duty of Care - Working Around Gas Assets

General Conditions

- This location enquiry is valid for 30 days from the date of this response
- Expired locations, i.e., over 30 days from the date of this response, require a new Dial Before You Dig request to validate location information
- The location information supplied in this document shall be used as a guide only. APA Group shall not be liable or responsible for the accuracy of any such information supplied pursuant to this request
- It is the responsibility of the excavator to expose all Gas Assets, including Gas Service pipe (see below), **by hand** (Please Note: Do not use vacuum excavation systems as damage to Gas Assets may occur). Gas Asset depths may vary according to ground conditions
- Gas Service (inlet service) connecting Gas Assets in the street to the gas meter on the property are typically **not** marked on the map unless otherwise stated
- Generally, a map of the Gas Service (inlet service) connection may be found inside the gas meter box
- Some Gas Assets are installed inside of a casing. The locations where a Gas Asset changes from inserted to direct burial are not marked on the map
- This information has been generated by an automated system based on the area highlighted in your DBYD request and has not been independently verified. **It is your responsibility** to ensure that the information supplied in this response matches the dig site you defined when submitting your Dial Before You Dig enquiry. If the information does not match the dig site or you have any question, please contact APA immediately using the details listed on the first page and / or please resubmit your enquiry
- For **Gas Emergencies** please call 1800 GAS LEAK (1800 427 532)

APA CHANGE NOTIFICATION

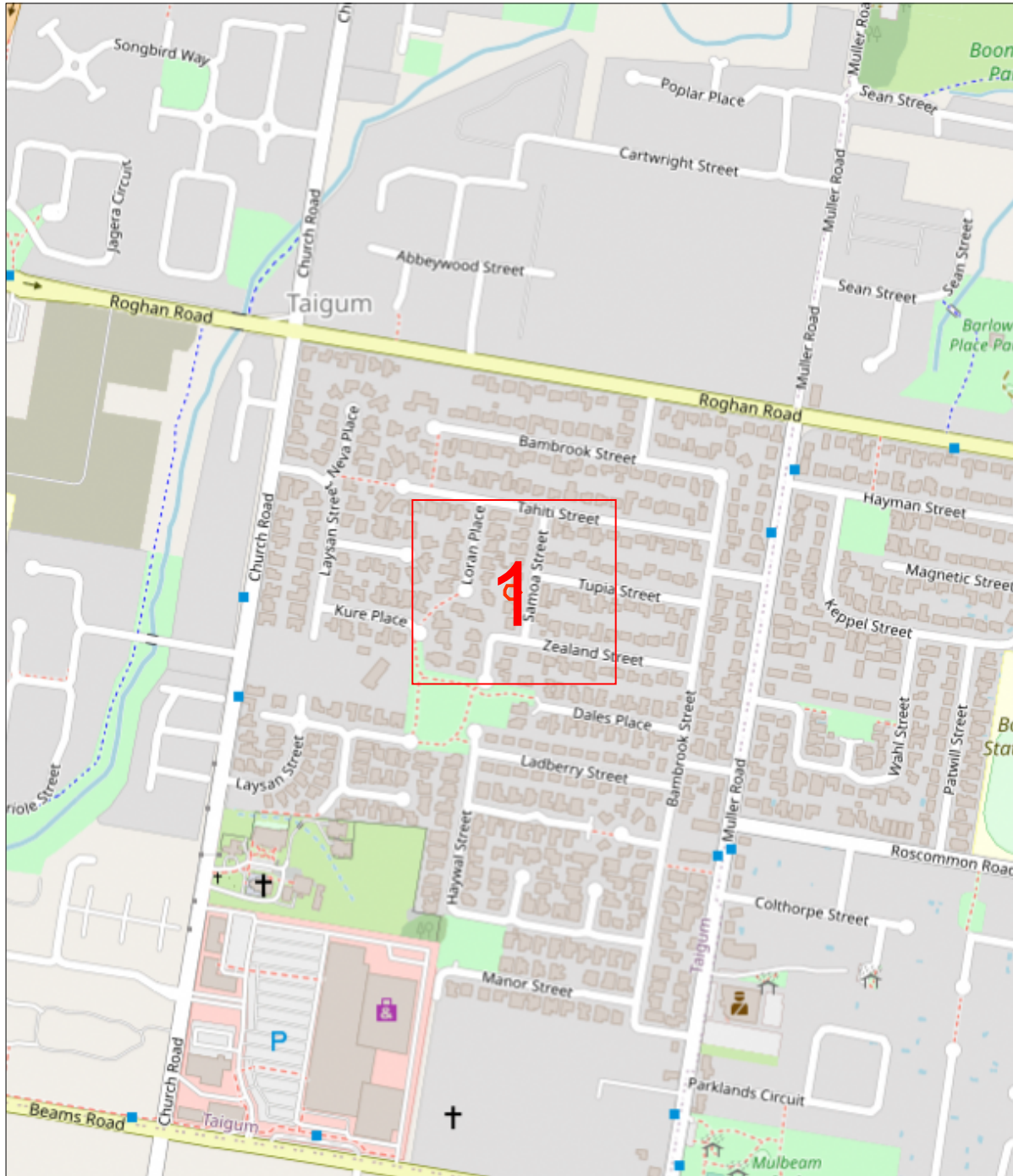
The map below may have different symbols to those you are familiar with.

APA recently upgraded the asset mapping software utilised for Dial Before You Dig requests.

To avoid confusion, please carefully review the legend along with the map.

Please direct any questions to DBYDNetworksAPA@apa.com.au

Site Address	6 Samoa Street Taigum	4018	210212786
Name	Image Property		
Email	sales.support@imageproperty.com.au		



Scale 1: 6000



Enquiry Area

Map Key Area



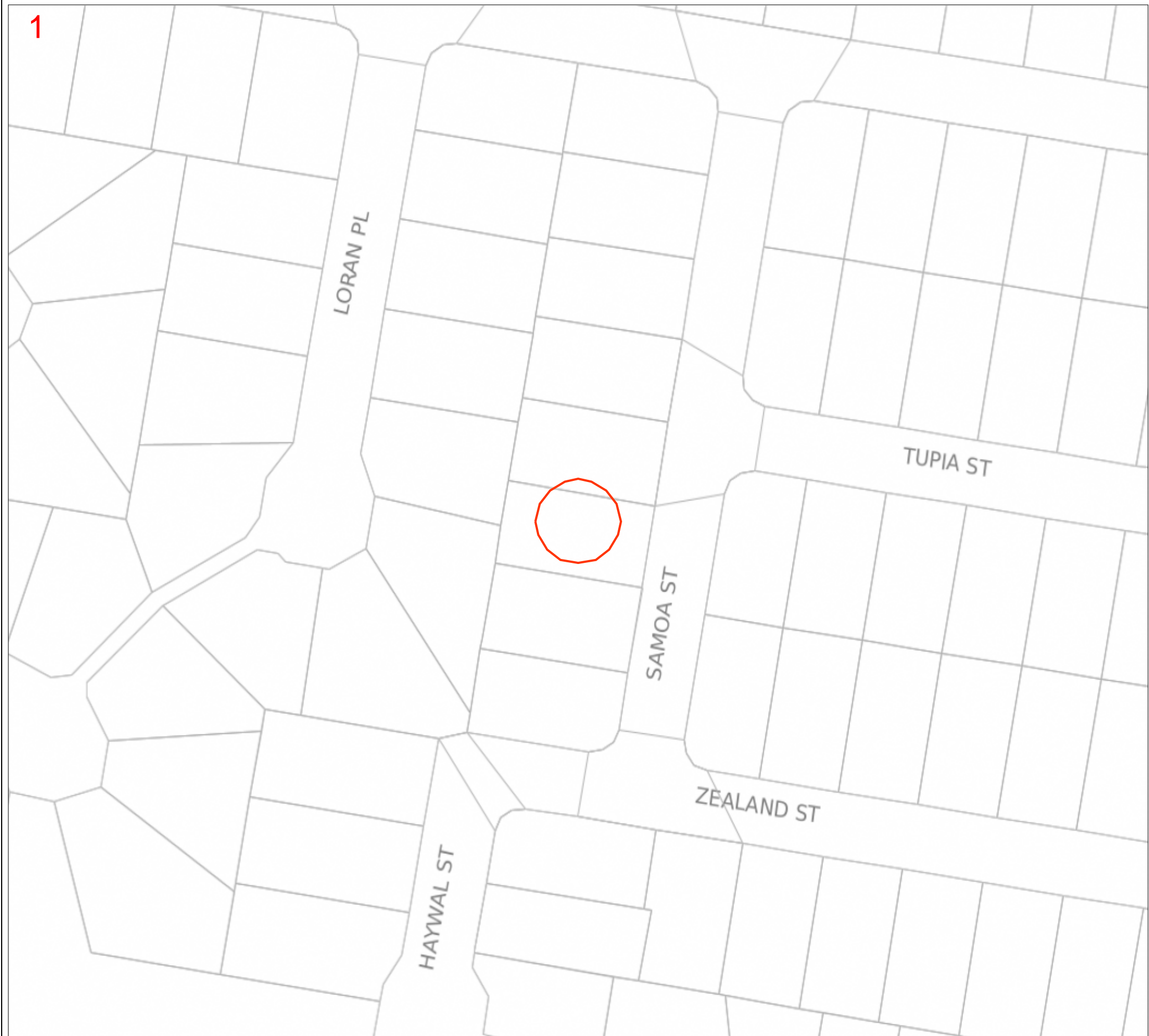
APA Group does not guarantee the accuracy or completeness of the map and does not make any warranty about the data. APA Group is not under any liability to the user for any loss or damage (including consequential loss or damage) which the user may suffer resulting from the use of this map

Mapping information is provided as AS5488-2013 Quality Level D

APA Group • PO Box 6014 Halifax Street SA 5000 • Email: DBYDNetworksAPA@apa.com.au • Template: AGN Not Affected Jan 2022

Page 3 of 4 • 11/04/2022

Site Address	6 Samoa Street Taigum 4018	Sequence No	210212786
--------------	----------------------------------	-------------	-----------



PIPE AND BOUNDARIES		PIPE CODE / MATERIALS		OBJECTS or TERMS	
SERVICE (COLOUR BY PRESSURE)		C2, CI	Cast Iron	VALVES	
LOW PRESSURES		CU	Copper	BURIED VALVES	
MEDIUM PRESSURES		N2, NY, NY11	Nylon	GATE / REGULATORS	
HIGH PRESSURES		P# (e.g. P6)	Polyethylene (PE)	GAS SUPPLIED = YES	
TRANSMISSION PRESSURES		P6,P7,P9-P12	Medium Density PE	CP RECTIFIER UNIT	
PRIORITY MAIN (BEHIND PIPE)		P2,P4,P8	High Density PE	CP TEST POINT/ ANODE	
PROPOSED (COLOUR BY PRESSURE)		ST or S#	Steel	SYPHON	
LPG (COLOUR BY PRESSURE)		S6# (e.g. S61)	Steel Class 600	TRACE WIRE POINT	
ABANDONED		S3# (e.g. S33)	Steel Class 300	PIPELINE MARKER	
IDLE		W2 or GAL	Wrought Galv. Iron	NOT TIED IN	N.T.I.
SLEEVE		W3 or PGAL	Poly Coat Wrought Galv. Iron	COUPLING & END CAP	or
CASING / SPLIT (BEHIND PIPE)		<i>Pipe diameter in millimetres is shown before pipe code e.g. 40P6 = 40mm nominal diameter</i>		DEPTH OF COVER	C
UNKNOWN					
EASEMENT/ JURISDICTION					
EXAMPLES					
		40mm High Pressure Medium Density Polyethylene in an 80mm Cast Iron Casing			
		63mm Medium Pressure Steel			

Line / Polygon Request

This map is created in colour and shall be printed in colour

Map Key

1

Scale 1:700

0 0.009km



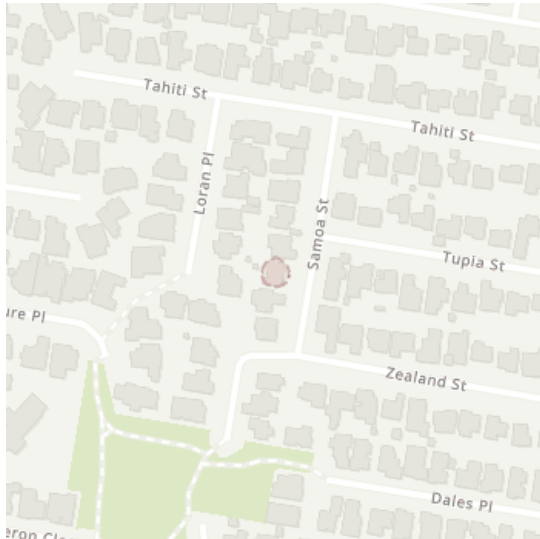
APA Group does not guarantee the accuracy or completeness of the map and does not make any warranty about the data. APA Group is not under any liability to the user for any loss or damage (including consequential loss or damage) which the user may suffer resulting from the use of this map

Caller Details

Contact:	Image Property	Caller Id:	3003158	Phone:	(07) 3263 1811
Company:	Image property				
Address:	57 Kirby Road Aspley QLD 4034	Email:	sales.support@imageproperty.com.au		

Dig Site and Enquiry Details

WARNING: The map below only displays the location of the proposed dig site and does not display any asset owners' pipe or cables. The area highlighted has been used only to identify the participating asset owners, who will send information to you directly.



User Reference:	6 Samoa Street		
Working on Behalf of:	Private		
Enquiry Date:	Start Date:	End Date:	
11/04/2022	18/04/2022	18/04/2022	

Address:
6 Samoa Street
Taigum QLD 4018

Job Purpose:
Design

Location of Workplace:
Both

Onsite Activities:
Planning & Design

Location in Road:
Road, Nature Strip, Footpath

- Check that the location of the dig site is correct. If not you must submit a new enquiry.
- Should the scope of works change, or plan validity dates expire, you must submit a new enquiry.
- Do NOT dig without plans. Safe excavation is your responsibility. If you do not understand the plans or how to proceed safely, please contact the relevant asset owners.

Notes/Description of Works:
Not supplied

Your Responsibilities and Duty of Care

- The lodgement of an enquiry does not authorise the project to commence. You must obtain all necessary information from any and all likely impacted asset owners prior to excavation.
- If plans are not received within 2 working days, contact the asset owners directly & quote their Sequence No.
- ALWAYS perform an onsite inspection for the presence of assets. Should you require an onsite location, contact the asset owners directly. Please remember, plans do not detail the exact location of assets.
- Pothole to establish the exact location of all underground assets using a hand shovel, before using heavy machinery.
- Ensure you adhere to any State legislative requirements regarding Duty of Care and safe digging requirements.
- If you damage an underground asset you MUST advise the asset owner immediately.
- By using this service, you agree to Privacy Policy and the terms and disclaimers set out at www.1100.com.au
- For more information on safe excavation practices, visit www.1100.com.au

Asset Owner Details

The assets owners listed below have been requested to contact you with information about their asset locations within 2 working days. Additional time should be allowed for information issued by post. It is **your responsibility** to identify the presence of any underground assets in and around your proposed dig site. Please be aware, that not all asset owners are registered with the Dial Before You Dig service, so it is **your responsibility** to identify and contact any asset owners not listed here directly.

** Asset owners highlighted by asterisks ** require that you visit their offices to collect plans.

Asset owners highlighted with a hash # require that you call them to discuss your enquiry or to obtain plans.

Seq. No.	Authority Name	Phone	Status
210212786	APT Holdings - Origin (AGN North)	1800 085 628	NOTIFIED
210212781	Brisbane City Council	(07) 3403 8888	NOTIFIED
210212782	Energex QLD	13 12 53	NOTIFIED
210212783	NBN Co Qld	1800 687 626	NOTIFIED
210212785	Queensland Urban Utilities	13 23 64	NOTIFIED
210212784	Telstra QLD South East	1800 653 935	NOTIFIED

END OF UTILITIES LIST