



Job # 31747798
Seq # 210212781
Provider: Brisbane City Council
Telephone: 07 3403 8888



Legend

DBYD Enquiry

Stormwater Pipe As Con

Pipe Type

- Stormwater Drain
- Stormwater Gully / Roofwater Connection

Stormwater Pipe Not in Use

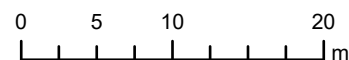
Pipe Type

- Drain
- Stormwater Maintenance Hole

Disclaimer:
© Brisbane City Council [2020]
In consideration of Council, and the copyright owners listed below, permitting the use of this data, you acknowledge and agree that Council, and the copyright owners, give no warranty in relation to the data (including accuracy, reliability, completeness, currency or suitability) and accept no liability (including without limitation, liability in negligence) for any loss, damage or costs (including consequential damage), relating to any use of this data.
Data must not be used for direct marketing or be used in breach of the privacy laws.

Copyright of data is as follows:
Cadastre and Street Names © 2020 State of Queensland (Department of Natural Resources, Mines and Energy)

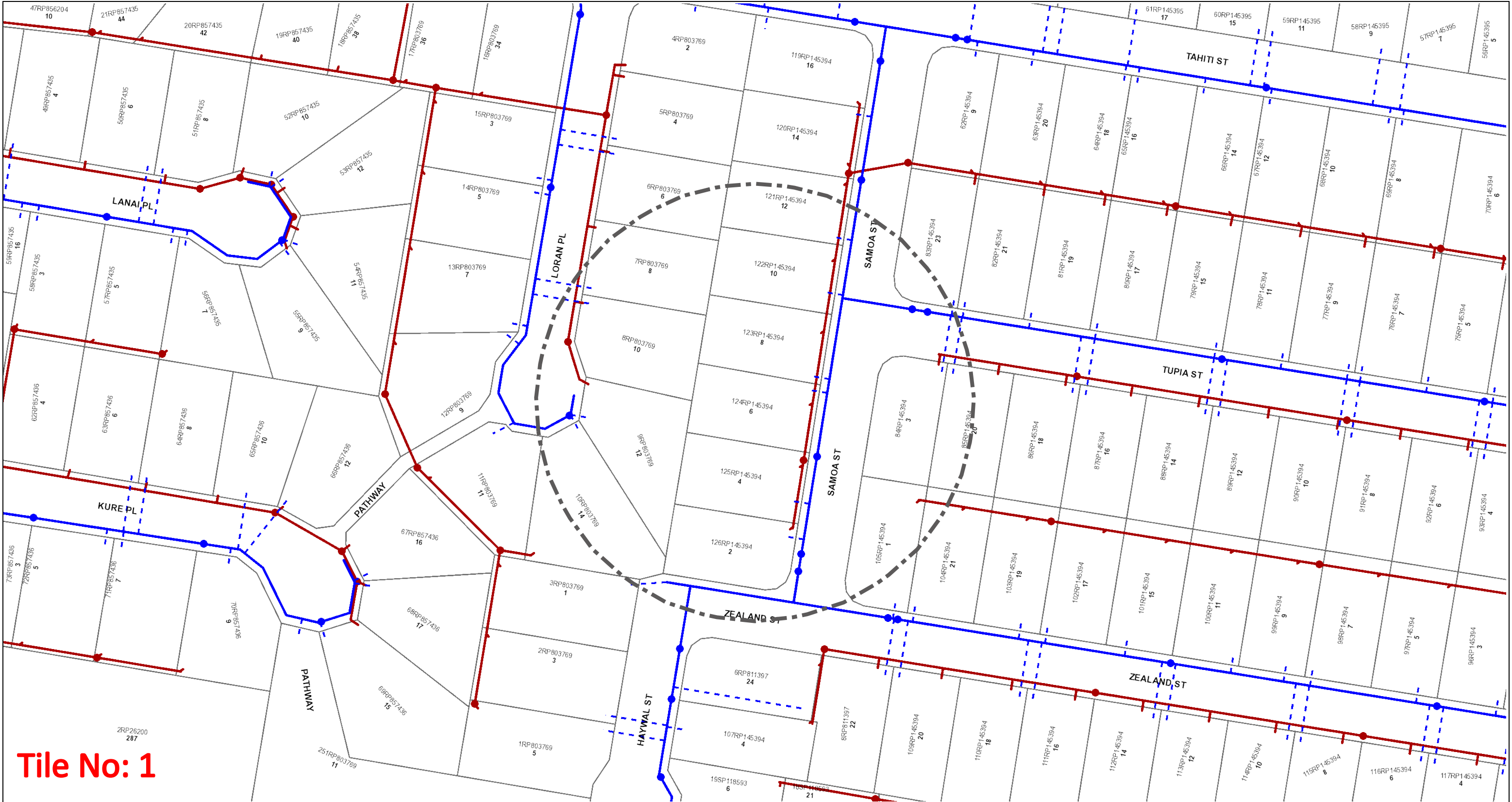
Caution: This map may contain the locations of abandoned underground asbestos pipes. Council gives no warranty to the completeness or accuracy of these records. Appropriate care needs to be taken in all cases.




Scale 1:500



Urban Utilities - Water, Recycled Water and Sewer Infrastructure





Dial Before You Dig - Urban Utilities Water, Recycled Water and Sewer Infrastructure

DBYD Reference No: 210212785

Date DBYD Ref Received: 11/04/2022

Date DBYD Job to Commence: 18/04/2022

Date DBYD Map Produced: 11/04/2022

This Map is valid for 30 days

Produced By: Urban Utilities

Sewer

- Infrastructure
- ◆ Major Infrastructure
- Network Pipelines
- ▨ Network Structures

Water

- Infrastructure
- ◆ Major Infrastructure
- Network Pipelines
- ▨ Network Structures
- - - Water Service (Indicative only)

Map Scale

1:1000

While reasonable measures have been taken to ensure the accuracy of the information contained in this plan response, neither Urban Utilities nor PelicanCorp shall have any liability whatsoever in relation to any loss, damage, cost or expense arising from the use of this plan response or the information contained in it or the completeness or accuracy of such information. Use of such information is subject to and constitutes acceptance of these terms.

The plans are indicative and approximate only and provided without warranties of any kind, express or implied including in relation to accuracy, completeness, correctness, currency or fitness for purpose.

Urban Utilities takes no responsibility and accepts no liability for any loss, damage, costs or liability that may be incurred by any person acting in reliance on the information provided on the plans.

This plan should be used as guide only. Any dimensions should be confirmed on site by the relevant authority.

Based on or contains data provided by the State of Queensland (Department of Natural Resources and Mines) [2020]. In consideration of the State permitting the use of this data you acknowledge and agree that the State gives no warranty in relation to the data (including accuracy, liability in negligence) for any loss, damage or costs (including consequential damage) relating to any use of the data. Data must not be used for direct marketing or be used in breach of the privacy laws. © State of Queensland Department of Natural Resources and Mines [2020]

For further information, please call Urban Utilities on 13 26 57 (8am-6pm weekdays). Faults and emergencies 13 23 64 (24/7).

www.urbanutilities.com.au

ABN 86 673 835 011

Important Information

Disclaimer

All Urban Utilities' records, data and information supplied via DBYD ("Data") is **indicative** only. You agree that any Data supplied to you has been or will be provided only for your convenience and has not been and will not be relied upon by you for any purpose.

You also agree that Urban Utilities does not assume any responsibility or duty of care in respect of, or warrant, guarantee or make any representation as to the Data (including its accuracy, reliability, currency or suitability).

Because the location of Urban Utilities' infrastructure shown on the Data is approximate only, you must first physically locate the infrastructure by utilising relevant site detection methodologies prior to performing any works or undertaking any activities near or adjacent to infrastructure. Possible site detection methodologies include hand digging, potholing, trenching and/or probing. You are solely responsible for the selection of appropriate site detection methodologies at all times.

To the fullest extent permitted by law, Urban Utilities will not be liable to you in contract, tort, equity, under statute or otherwise arising from or in connection with the provision of any Data to you via DBYD.

Compliance with laws

There may be both indicated and unmarked hazards, dangers or encumbrances, including underground asbestos pipes and abandoned mains within your nominated search area. You are solely responsible for ensuring that appropriate care is taken at all times and that you comply with all mandatory requirements relating to such matters, including in relation to workplace health and safety.

Damaged Infrastructure

Please note that it is an offence under Section 192 of the *Water Supply (Safety and Reliability) Act 2008* to interfere with our infrastructure without Urban Utilities' written consent.

You may be liable to Urban Utilities for any loss of or damage to our infrastructure, together with any consequential or indirect loss or damage (including without limitation, loss of use, loss of profits or loss of revenue) arising from or in connection with any interference with Urban Utilities' infrastructure by you or any other person for which you are legally responsible.

Any damage to Urban Utilities' Infrastructure must be reported immediately to the (24 Hours) Faults and Emergencies Team on 13 23 64.

Links

Technical Standards: <https://urbanutilities.com.au/development/help-and-advice/standards-and-guidelines>

Copyright

All Data is copyright.