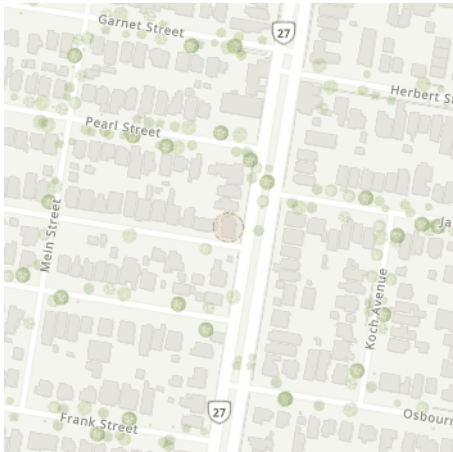


[Review responses online](#) ↗



Received 5 of 5 responses  
**All responses received**

599 Oxley Avenue, Scarborough QLD 4020

Job dates  
23/06/2025 → 30/06/2025

These plans expire on  
21 Jul 2025

Lodged by  
Image Property

Authority	Status	Page
✉ BYDA Confirmation		2
🏛 Moreton Bay Regional Council	Received	4
🏛 National Fire Ant Eradication Program	Received	7
🏛 NBN Co Qld	Received	10
🏛 Telstra QLD South East	Received	21
🏛 Unitywater South	Received	30

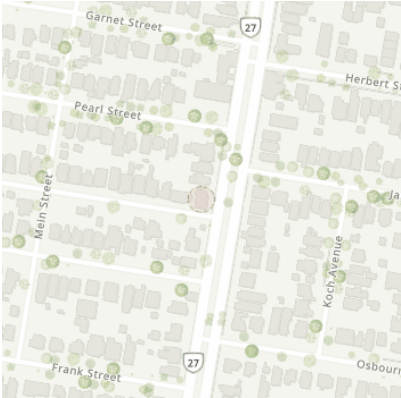
Contact Details

Contact	Contact number	Company	Enquirer ID
Image Property	(07) 3263 1811	Image property	3003158
Email		Address	
sales.support@imageproperty.com.au		57 Kirby Road Aspley QLD 4034	

Job Site and Enquiry Details

**WARNING:** The map below only displays the location of the proposed job site and does not display any asset owners' pipe or cables. The area highlighted has been used only to identify the participating asset owners, who will send information to you directly.

Enquiry date	Start date	End date	On behalf of	Job purpose	Locations	Onsite activities
23/06/2025	23/06/2025	30/06/2025	Private	Design	Both Road, Nature Strip, Footpath	Planning & Design



Check that the location of the job site is correct. If not, you must submit a new enquiry.

If the scope of works change or plan validity dates expire, you must submit a new enquiry.

Do NOT dig without plans. Safe excavation is your responsibility. If you don't understand the plans or how to proceed safely, please contact the relevant asset owners.

User Reference	Address	Notes/description
599 Oxley Avenue	599 Oxley Avenue Scarborough QLD 4020	-

Your Responsibility and Duty of Care

- Lodging an enquiry does not authorise project commencement.** Before starting work, you must obtain all necessary information from all affected asset owners.
- If you don't receive plans within 2 business days, contact the asset owner & quote their sequence number.
- Always follow the 5Ps of Safe Excavation (page 2), and locate assets before commencing work.
- Ensure you comply with State legislative requirements for Duty of Care and safe digging.
- If you damage an underground asset, you MUST advise the asset owner immediately.
- By using the BYDA service, you agree to the [Privacy Policy](#) and [Term of Use](#).
- For more information on safe digging practices, visit [www.byda.com.au](http://www.byda.com.au)

Asset Owner Details

Below is a list of asset owners with underground infrastructure in and around your job site. It is your responsibility to identify the presence of these assets. Plans issued by Members are indicative only unless specified otherwise. Note: not all asset owners are registered with BYDA. You must contact asset owners not listed here directly.

Referral ID (Seq. no)	Authority Name	Phone	Status
256904052	Moreton Bay Regional Council	1300 477 161	NOTIFIED
256904055	National Fire Ant Eradication Program	-	NOTIFIED
256904051	NBN Co Qld	1800 687 626	NOTIFIED
256904054	Telstra QLD South East	1800 653 935	NOTIFIED
256904053	Unitywater South	1300 086 489	NOTIFIED

END OF UTILITIES LIST



### Plan

Plan your job. Use the BYDA service at least one day before your job is due to begin, and ensure you have the correct plans and information required to carry out a safe project.



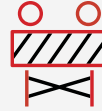
### Prepare

Prepare by communicating with asset owners if you need assistance. Look for clues onsite. Engage a skilled Locator.



### Pothole

Potholing is physically sighting the asset by hand digging or hydro vacuum extraction.



### Protect

Protecting and supporting the exposed infrastructure is the responsibility of the excavator. Always erect safety barriers in areas of risk and enforce exclusion zones.



### Proceed

Only proceed with your excavation work after planning, preparing, potholing (unless prohibited), and having protective measures in place.

## Engage a skilled Locator



When you lodge an enquiry you will see skilled Locators to contact

Visit the Certified Locator website directly and search for a locator near you

[certloc.com.au/locators](https://certloc.com.au/locators)

## Get FREE Quotes for Contractors & Equipment Fast



Use isseekplant's FREE marketplace to get quotes for the equipment or services you need on your project. Compare quotes from trusted local contractors and get your project done on time and in budget.

1. Fill out your job details in our FREE quick quote form.
2. We send the request to trusted local contractors.
3. The local contractors will contact you directly with quotes

GET QUOTE

Use isseekplant to find trusted contractors near you today, visit:  
[blog.isseekplant.com.au/byda-isp-get-quotes](https://blog.isseekplant.com.au/byda-isp-get-quotes)

## Book a FREE BYDA Session



BYDA offers free training sessions to suit you and your organisation's needs covering safe work practices when working near essential infrastructure assets. The free sessions are offered in two different formats - online and face-to-face.

To book a session, visit:  
[byda.com.au/contact/education-awareness-enquiry-form](https://byda.com.au/contact/education-awareness-enquiry-form)

BOOK NOW

Referral  
256904052

Member Phone  
1300 477 161

Responses from this member

Response received Mon 23 Jun 2025 4.52pm

File name	Page
Response Body	5
ASSET 256904052.pdf	6

Attention: **Image Property**

Thank you for your Before You Dig (BYDA) enquiry.

Job Number: **50488543**

Sequence Number: **256904052**

Dig Site Location: **599 Oxley Avenue Scarborough 4020**

According to our records, your enquiry with the following details **impacts our infrastructure**. Please ensure that you read the attached documents, it contains important information including essential steps that must be undertaken prior to commencing construction activities.

This enquiry is valid for 30 days from the enquiry date.

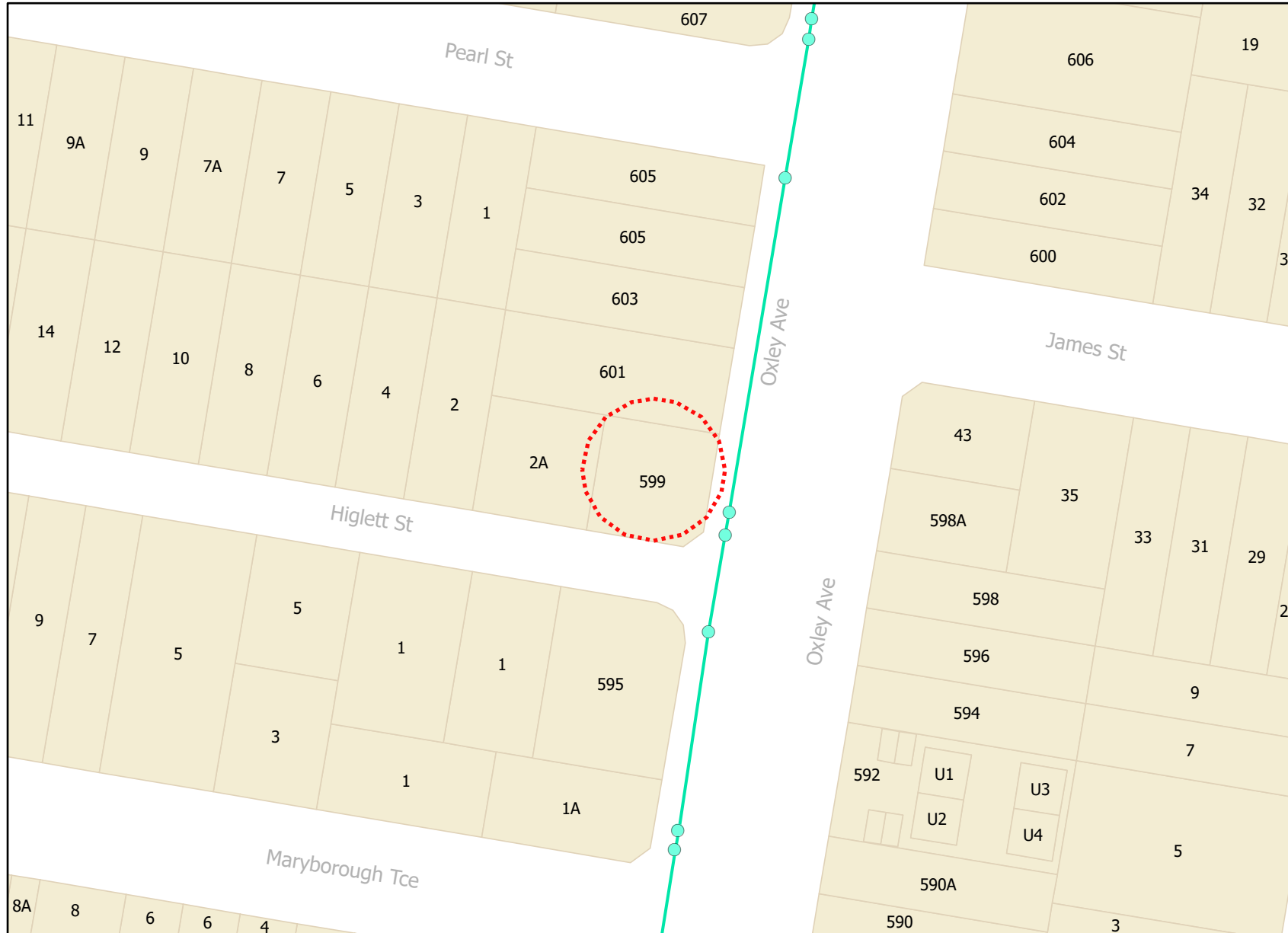
If you require further information or assistance with interpretation of plans, please contact Moreton Bay Regional Council on 1300 477 161 or [gis@moretonbay.qld.gov.au](mailto:gis@moretonbay.qld.gov.au).

This enquiry response, including any associated documentation, has been assessed and compiled from the information detailed within the BYDA enquiry outlined above. Please ensure that the BYDA enquiry details and this response accurately reflect your proposed works.

You may also view the response with an interactive web map below:

[View web map](#)

[Download spatial data](#)



- Legend**
- BYDA Enquiry
  - Kerb Inlet
  - Pipes

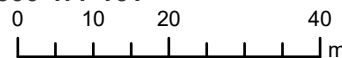
**Disclaimer:** The Plan is provided in response to a Before You Dig request. While all reasonable care has been taken to ensure the accuracy of the information on this plan, its purpose is to provide a general indication of the location of Moreton Bay Regional Council infrastructure. The information provided may contain errors or omissions and the accuracy may not suit all users. A site inspection and investigation is recommended before commencement of any project based on this data.

© Moreton Bay Regional Council 2021

In an emergency contact Moreton Bay Regional Council on 1300 477 161

23/06/25 (valid for 30 days)

Plans generated by SmarterWX™ Automate



Scale 1:1,000

National Fire Ant Eradication Program

Referral

256904055

Member Phone

-

Responses from this member

Response received Mon 23 Jun 2025 4.52pm

File name	Page
Response Body	8

## BYDA members

Your property and/or business is located in the [fire ant suppression treatment area](#). You're legally required to follow your biosecurity requirements and understand how you can help prevent the spread of fire ants.

Fire ants are a super pest, threatening Australia's health, environment, economy, and outdoor way of life. Eradicating them is a national priority, with all states, territories, and the Australian Government committed to the National Fire Ant Eradication Program (NFAEP) – the world's largest ant eradication effort.

[Fire ant biosecurity zones](#) are essential for containing and controlling fire ants in the suppression treatment area until the NFAEP eradication treatment reaches the area. Suppression efforts focus on reducing nest numbers, limiting spread, and preparing for eradication treatment. This includes self-treatment, containment, and prevention to minimise the impact of these pests.

Strict rules for managing soil, including fill, clay, and scrapings within the zones, are outlined in the [Biosecurity Regulation 2016](#) and [Soil movement guidelines](#) under the [Biosecurity Act 2014 \(Qld\)](#).

## Materials that can carry fire ants

Here's what you need to know, whether you're a resident or a business, and how to manage [materials that can carry fire ants](#) like soil, baled materials, mulch, manure, quarry products, turf, and potted plants.

### For residents:

- [look for](#) and [report](#) any suspect fire ants or nests within 24 hours
- ensure any materials you buy within the fire ant biosecurity zones are handled using fire ant-safe practices
- use the NFAEP's [Material movement advice tool](#)
- apply Australian Pesticides and Veterinary Medicines Authority approved fire ant treatment products to areas before starting any excavation work
- keep records for up to 2 years of your fire ant management actions.

### For businesses:

If your business handles materials, you must follow these requirements:

- **[Look for and report](#):** inspect your site regularly, especially high-risk areas. Sightings of suspect fire ants and nests must be reported within 24 hours to the NFAEP, either [online](#) or by calling **132 ANT** (13 22 68). [Fire ant training](#) is recommended.
- **Fire ant-safe practices:** ensure materials are processed, stored, treated, and transported in compliance with the [Biosecurity Regulation 2016](#). Use the NFAEP's [Fire ant compliance tool](#).
  - **Handling soil:** [fire ant nests](#) are often found within the top metre of soil. After excavation, replace or keep this top layer separate from other soil being moved. It should stay on-site or be taken to a waste facility within the [fire ant biosecurity zones](#) (restrictions apply). Avoid this method in areas with loamy or sandy soil, as nests may extend deeper.
  - **Disturbance and storing:** before moving untreated soil off-site, disturb it using machinery – turning, crushing, washing, or screening. Disturb stockpiles every 21 days and 24 hours before movement.
  - **Treatment:** look for and report any suspect nests immediately. Mark them so workers on-site know their locations. Treat or engage a licensed pest manager to carry out broadscale fire ant treatment and/or nest treatment before excavation continues. No live fire ants must leave the site.
  - **Recordkeeping:** keep a written record of all activities, including chemical treatments and disturbance actions, for at least 2 years.

## Soil movement

Soil can be transported between or outside fire ant biosecurity zones if you follow these measures:

- Movements within the same zone or between zone 1 to zone 2 must follow the [Soil movement guidelines](#).
- A biosecurity instrument permit (BIP) is required to:
  - move soil from any zone to outside the zone
  - move soil from zone 2 to zone 1
  - move soil when none of the approved options allow to your situation.

## Other biosecurity measures

In addition to managing soil movement, there are further biosecurity measures you, your business, and employees can take to support the eradication of fire ants:



- Fire ant training – the NFAEP offers free online [training and tools](#) for residents, primary producers, worksites, and pest managers. These resources help you identify, treat, and prevent fire ant spread. Proactive training is a cost-effective risk mitigation strategy and can help you avoid penalties for breaching your [general biosecurity obligation](#).
- Health and safety – fire ants can have devastating impacts, including inflicting [painful, fiery stings](#), which can trigger a severe allergic reaction in humans. If you're digging or starting work, please wear personal protective equipment, including a long-sleeve shirt, long pants, boots, and gloves.

Eradicating fire ants is a shared responsibility. We all play a role in eradicating fire ants from Queensland, and ultimately Australia, by 2032.

Visit [fireants.org.au](https://fireants.org.au) or call 13 22 68 for more information.

Referral

256904051

Member Phone

1800 687 626

Responses from this member

Response received Mon 23 Jun 2025 4.55pm

File name	Page
Response Body	11
4678_NBN_Dial_Before_You_Dig_Poster_20170517.pdf	12
256904051_20250623_065513520989_1.pdf	14
Disclaimer_256904051_20250623_065513520989.pdf	17

Hi Image Property,

Please find attached the response to your DBYD referral for the address mentioned in the subject line. The location shown in our DBYD response is assumed based off the information you have provided. If the location shown is different to the location of the excavation then this response will consequently be rendered invalid.

Take the time to read the response carefully and note that this information is only valid for 28 days after the date of issue.

If you have any further enquiries, please do not hesitate to contact us.

Regards,  
Network Services and Operations  
NBN Co Limited  
P: 1800626329  
E: [dbyd@nbnco.com.au](mailto:dbyd@nbnco.com.au)  
[www.nbnco.com.au](http://www.nbnco.com.au)

#### Confidentiality and Privilege Notice

This e-mail is intended only to be read or used by the addressee. It is confidential and may contain legally privileged information. If you are not the addressee indicated in this message (or responsible for delivery of the message to such person), you may not copy or deliver this message to anyone, and you should destroy this message and kindly notify the sender by reply e-mail. Confidentiality and legal privilege are not waived or lost by reason of mistaken delivery to you. Any views expressed in this message are those of the individual sender, except where the sender specifically states them to be the views of NBN Co Limited

Please Do Not Reply To This Mail



# Working near **nbn**<sup>TM</sup> cables

**nbn** has partnered with Dial Before You Dig to give you a single point of contact to get information about **nbn** underground services owned by **nbn** and other utility/service providers in your area including communications, electricity, gas and other services. Contact with underground power cables and gas services can result in serious injury to the worker, and damage and costly repairs. You must familiarise yourself with all of the Referral Conditions (meaning the referral conditions referred to in the DBYD Notice provided by **nbn**).

## Practice safe work habits


Once the DBYD plans are reviewed, the Five P's of Excavation should be adopted in conjunction with your safe work practices (which must be compliant with the relevant state Electrical Safety Act and Safe Work Australia "Excavation Work Code of Practice", as a minimum) to ensure the risk of any contact with underground **nbn** assets are minimised.




**Plan:** Plan your job by ensuring the plans received are current and apply to the work to be performed. Also check for any visual cues that may indicate the presence of services not covered in the DBYD plans.




**Prepare:** Prepare for your job by engaging a DBYD Certified Plant Locator to help interpret plans and identify on-site assets. Contact **nbn** should you require further assistance.



**Pothole:** Non-destructive potholing (i.e. hand digging or hydro excavation) should be used to positively locate **nbn** underground assets with minimal risk of contact and service damage.




**Protect:** Protecting and supporting the exposed **nbn** underground asset is the responsibility of the worker. Exclusion zones for **nbn** assets are clearly stated in the plan and appropriate controls must be implemented to ensure that encroachment into the exclusion zone by machinery or activities with the potential to damage the asset is prevented.




**Proceed:** Proceed only when the appropriate planning, preparation, potholing and protective measures are in place.


# Working near **nbn**<sup>™</sup> cables



Identify all electrical hazards, assess the risks and establish control measures.



When using excavators and other machinery, also check the location of overhead power lines.



Workers and equipment must maintain safety exclusion zones around power lines.

Once all work is completed, the excavation should be re-instated with the same type of excavated material unless specified by **nbn**. Please note:

- Construction Partners of **nbn** may require additional controls to be in place when performing excavation activities.
- The information contained within this pamphlet must be used in conjunction with other material supplied as part of this request for information to adequately control the risk of potential asset damage.

## Contact

All **nbn**<sup>™</sup> network facility damages must be reported online [here](#).  
For enquiries related to your DBYD request please call 1800 626 329.

### Disclaimer


This brochure is a guide only. It does not address all the matters you need to consider when working near our cables. You must familiarise yourself with other material provided (including the Referral Conditions) and make your own inquiries as appropriate.

**nbn** will not be liable or responsible for any loss, damage or costs incurred as a result of reliance on this brochure.


This document is provided for information purposes only. This document is subject to the information classification set out on this page. If no information classification has been included, this document must be treated as UNCLASSIFIED, SENSITIVE and must not be disclosed other than with the consent of nbn co. The recipient (including third parties) must make and rely on their own inquiries as to the currency, accuracy and completeness of the information contained herein and must not use this document other than with the consent of nbn co. Copyright © 2021 nbn co limited. All rights reserved.



**To:** Image Property  
**Phone:** Not Supplied  
**Fax:** Not Supplied  
**Email:** sales.support@imageproperty.com.au

<b>Dial before you dig Job #:</b>	50488543	 <b>BEFORE YOU DIG</b> <small>www.byda.com.au</small> <b>Zero Damage - Zero Harm</b>
<b>Sequence #</b>	256904051	
<b>Issue Date:</b>	23/06/2025	
<b>Location:</b>	599 Oxley Avenue , Scarborough , QLD , 4020	

Indicative Plans are tiled below to demonstrate how to layout and read nbn asset plans



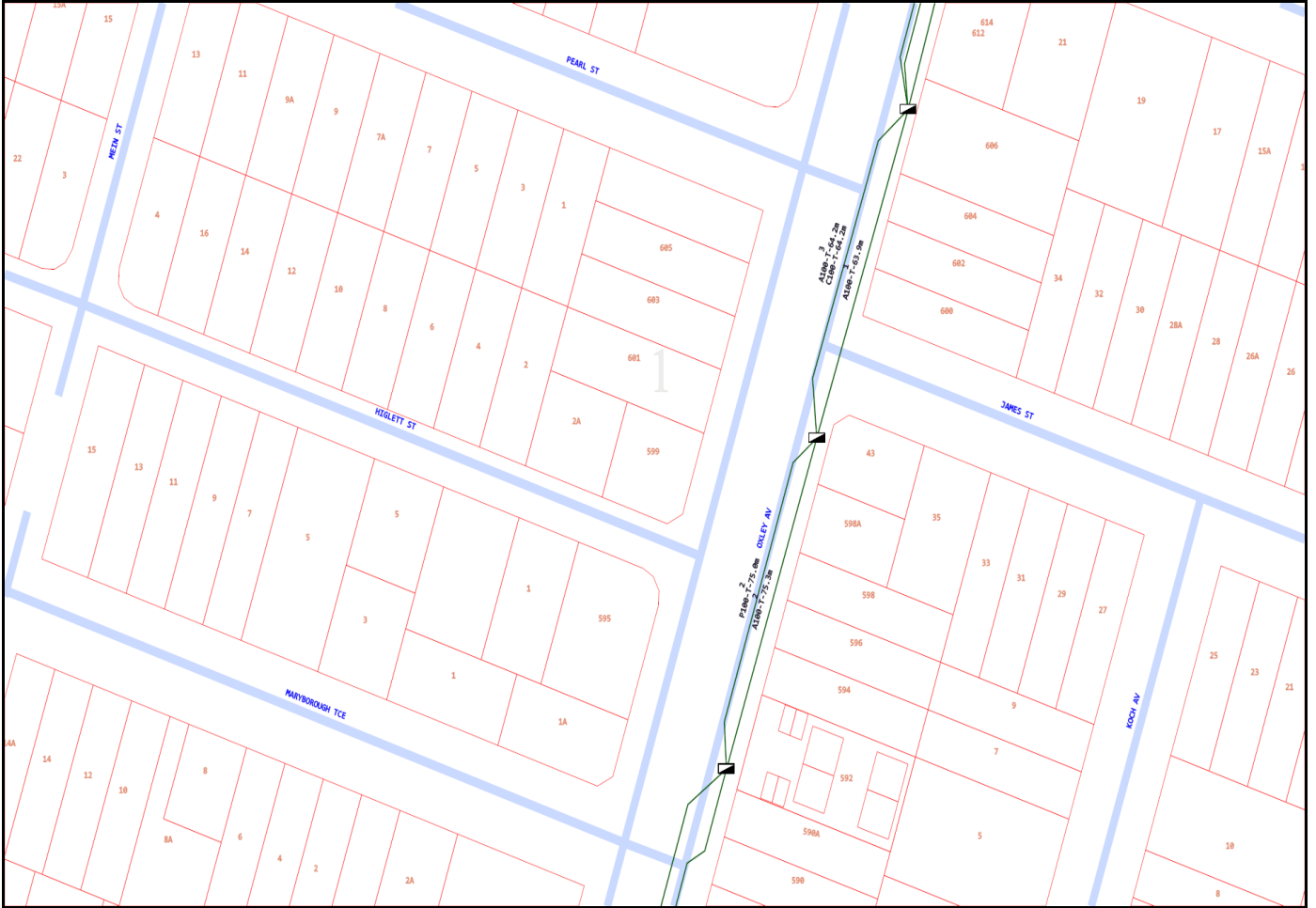




## LEGEND



	Parcel and the location
	Pit with size "5"
	Power Pit with size "2E". Valid PIT Size: e.g. 2E, 5E, 6E, 8E, 9E, E, null.
	Manhole
	Pillar
	Cable count of trench is 2. One "Other size" PVC conduit (PO) owned by Telstra (-T-), between pits of sizes, "5" and "9" are 25.0m apart. One 40mm PVC conduit (P40) owned by NBN, between pits of sizes, "5" and "9" are 20.0m apart.
	2 Direct buried cables between pits of sizes, "5" and "9" are 10.0m apart.
	Trench containing any <b>INSERVICE/CONSTRUCTED</b> (Copper/RF/Fibre) cables.
	Trench containing only <b>DESIGNED/PLANNED</b> (Copper/RF/Fibre/Power) cables.
	Trench containing any <b>INSERVICE/CONSTRUCTED</b> (Power) cables.
	Road and the street name "Broadway ST"
Scale	0 20 40 60 Meters 1:2000  1 cm equals 20 m




## Emergency Contacts

You must immediately report any damage to the **nbn™** network that you are/become aware of. Notification may be by telephone - 1800 626 329.



**To:** Image Property  
**Phone:** Not Supplied  
**Fax:** Not Supplied  
**Email:** sales.support@imageproperty.com.au

<b>Before You Dig Australia Job #:</b>	50488543	 <b>BEFORE YOU DIG</b> www.byda.com.au Zero Damage - Zero Harm
<b>Sequence #</b>	256904051	
<b>Issue Date:</b>	23/06/2025	
<b>Location:</b>	599 Oxley Avenue , Scarborough , QLD , 4020	

## Information

The area of interest requested by you contains one or more assets.

<b>nbn™ Assets</b>	<b>Search Results</b>
<b>Communications</b>	Asset identified
<b>Electricity</b>	No assets

In this notice **nbn™ Facilities** means *underground fibre optic, telecommunications and/or power facilities, including but not limited to cables, owned and controlled by nbn™*

## Location of nbn™ Underground Assets

We thank you for your enquiry. In relation to your enquiry at the above address:

- **nbn's** records indicate that there **ARE nbn™** Facilities in the vicinity of the location identified above ("Location").
- **nbn** indicative plan/s are attached with this notice ("Indicative Plans").
- The Indicative Plan/s show general depth and alignment information only and are not an exact, scale or accurate depiction of the location, depth and alignment of **nbn™** Facilities shown on the Plan/s.
- In particular, the fact that the Indicative Plans show that a facility is installed in a straight line, or at uniform depth along its length cannot be relied upon as evidence that the facility is, in fact, installed in a straight line or at uniform depth.
- You should read the Indicative Plans in conjunction with this notice and in particular, the notes below.
- You should note that, at the present time, the Indicative Plans are likely to be more accurate in showing location of fibre optics and telecommunications cables than power cables. There may be a variation between the line depicted on the Indicative Plans and the location of any power cables. As such, consistent with the notes below, particular care must be taken by you to make your own enquiries and investigations to precisely locate any power cables and manage the risk arising from such cables accordingly.
- The information contained in the Indicative Plan/s is valid for 28 days from the date of issue set out above. You are expected to make your own inquiries and perform your own investigations (including engaging appropriately qualified plant locators, e.g BYDA Certified Locators, at your cost to locate **nbn™** Facilities during any activities you carry out on site).

We thank you for your enquiry and appreciate your continued use of the Before You Dig Australia Service. For any enquiries related to moving assets or Planning and Design activities, please visit the **nbn Commercial Works** website to complete the online application form. If you are planning to excavate and require further information, please email [dbyd@nbnco.com.au](mailto:dbyd@nbnco.com.au) or call 1800 626 329.

#### Notes:

1. You are now aware that there are **nbn™** Facilities in the vicinity of the above property that could be damaged as a result activities carried out (or proposed to be carried out) by you in the vicinity of the Location.
2. You should have regard to section 474.6 and 474.7 of the *Criminal Code Act 1995* (CoA) which deals with the consequences of interfering or tampering with a telecommunications facility. Only persons authorised by **nbn** can interact with **nbn's** network facilities.
3. Any information provided is valid only for **28 days** from the date of issue set out above.

## Referral Conditions

The following are conditions on which **nbn** provides you with the Indicative Plans. By accepting the plans, you are agreeing to these conditions. These conditions are in addition, and not in replacement of, any duties and obligations you have under applicable law.

1. **nbn** does not accept any responsibility for any inaccuracies of its plans including the Indicative Plans. You are expected to make your own inquiries and perform your own investigations (including engaging appropriately qualified plant locators, e.g BYDA Certified Locators, at your cost to locate **nbn™** Facilities during any activities you carry out on site).
2. You acknowledge that **nbn** has specifically notified you above that the Indicative Plans are likely to be more accurate in showing location of fibre optics and telecommunications cables than power cables. There may be a variation between the line depicted on the Indicative Plans and the location of any power cables.
3. You should not assume that **nbn™** Facilities follow straight lines or are installed at uniform depths

along their lengths, even if they are indicated on plans provided to you. Careful onsite investigations are essential to locate the exact position of cables.

4. In carrying out any works in the vicinity of **nbn**™ Facilities, you must maintain the following minimum clearances:
  - 300mm when laying assets inline, horizontally or vertically.
  - 500mm when operating vibrating equipment, for example: jackhammers or vibrating plates.
  - 1000mm when operating mechanical excavators.
  - Adherence to clearances as directed by other asset owner's instructions and take into account any uncertainty for power cables.
5. You are aware that there are inherent risks and dangers associated with carrying out work in the vicinity of underground facilities (such as **nbn**™ fibre optic, copper and coaxial cables, and power cable feed to **nbn**™ assets). Damage to underground electric cables may result in:
  - Injury from electric shock or severe burns, with the possibility of death.
  - Interruption of the electricity supply to wide areas of the city.
  - Damage to your excavating plant.
  - Responsibility for the cost of repairs.
6. You must take all reasonable precautions to avoid damaging **nbn**™ Facilities. These precautions may include but not limited to the following:
  - All excavation sites should be examined for underground cables by careful hand excavation. Cable cover slabs if present must not be disturbed. Hand excavation needs to be undertaken with extreme care to minimise the likelihood of damage to the cable, for example: the blades of hand equipment should be aligned parallel to the line of the cable rather than digging across the cable.
  - If any undisclosed underground cables are located, notify **nbn** immediately.
  - All personnel must be properly briefed, particularly those associated with the use of earth-moving equipment, trenching, boring and pneumatic equipment.
  - The safety of the public and other workers must be ensured.
  - All excavations must be undertaken in accordance with all relevant legislation and regulations.
7. You will be responsible for all damage to **nbn**™ Facilities that are connected whether directly, or indirectly with work you carry out (or work that is carried out for you or on your behalf) at the Location. This will include, without limitation, all losses expenses incurred by **nbn** as a result of any such damage.
8. You must immediately report any damage to the **nbn**™ network that you are/become aware of. Notification may be by telephone - 1800 626 329.
9. Except to the extent that liability may not be capable of lawful exclusion, **nbn** and its servants and agents and the related bodies corporate of **nbn** and their servants and agents shall be under no liability whatsoever to any person for any loss or damage (including indirect or consequential loss or damage) however caused (including, without limitation, breach of contract negligence and/or breach of statute) which may be suffered or incurred from or in connection with this information sheet or any plans (including Indicative Plans) attached hereto. Except as expressly provided to the contrary in this information sheet or the attached plans (including Indicative Plans), all terms, conditions, warranties, undertakings or representations (whether expressed or implied) are excluded to the fullest extent permitted by law.

All works undertaken shall be in accordance with all relevant legislations, acts and regulations applicable to the particular state or territory of the Location. The following table lists all relevant documents that shall be considered and adhered to.

State/Territory	Documents
National	Work Health and Safety Act 2011
	Work Health and Safety Regulations 2011
	Safe Work Australia - Working in the Vicinity of Overhead and Underground Electric Lines (Draft)

	Occupational Health and Safety Act 1991
<b>NSW</b>	Electricity Supply Act 1995
	Work Cover NSW - Work Near Underground Assets Guide
	Work Cover NSW - Excavation Work: Code of Practice
<b>VIC</b>	Electricity Safety Act 1998
	Electricity Safety (Network Asset) Regulations 1999
<b>QLD</b>	Electrical Safety Act 2002
	Code of Practice for Working Near Exposed Live Parts
<b>SA</b>	Electricity Act 1996
<b>TAS</b>	Tasmanian Electricity Supply Industry Act 1995
<b>WA</b>	Electricity Act 1945
	Electricity Regulations 1947
<b>NT</b>	Electricity Reform Act 2005
	Electricity Reform (Safety and Technical) Regulations 2005
<b>ACT</b>	Electricity Act 1971

Thank You,

**nbn BYDA**

Date: 23/06/2025

This document is provided for information purposes only. This document is subject to the information classification set out on this page. If no information classification has been included, this document must be treated as UNCLASSIFIED, SENSITIVE and must not be disclosed other than with the consent of nbn co. The recipient (including third parties) must make and rely on their own inquiries as to the currency, accuracy and completeness of the information contained herein and must not use this document other than with the consent of nbn co.

Copyright © 2021 nbn co Limited. All rights reserved.

Referral

256904054

Member Phone

1800 653 935

Responses from this member

Response received Mon 23 Jun 2025 4.59pm

File name	Page
Response Body	22
256904054.pdf	24
AccreditedPlantLocators 2025-01-08a.pdf	26
Telstra Duty of Care v32.0c.pdf	27
Telstra Map Legend 4.0b.pdf	29

**Attention:** Image Property

**Site Location:** 599 Oxley Avenue, Scarborough, QLD 4020

**Your Job Reference:** 599 Oxley Avenue

**Please do not reply to this email, this is an automated message -**

Thank you for requesting Telstra information via Before You Dig Australia (BYDA).

This response contains Telstra information relating to your recent BYDA request.

**Please refer to all enclosed attachments for more information.**

Information for opening Telstra Asset Plans as well as some other useful contact information is noted in the attached documents.

**Report Damage to Telstra Equipment:** [Report damages to Telstra equipment - Telstra](#)

Please note:

When working in the vicinity of telecommunications plant you have a 'Duty of Care' that must be observed.

Ensure you read all documents (attached) - they contain important information.

Please also refer to the **Before you Dig Australia - BEST PRACTISE GUIDES and The five Ps of safe excavation**

<https://www.byda.com.au/before-you-dig/best-practice-guides/>, The essential steps that must be undertaken prior to commencing construction activities.

**WARNING - MAJOR CABLES and/or OPTIC FIBRE IN THE AREA.**

**Phone 1800 653 935 for further assistance.**

Note: In some areas Telstra fibre routes may be marked as "Amcom", as Telstra has purchased much of this infrastructure. If in doubt, please contact Telstra Plan services on the number above. Telstra plans and information are only valid for 60 days from the date of issue.

**WARNING:**

Telstra plans and location information conform to Quality Level 'D' of the Australian Standard AS 5488 - Classification of Subsurface Utility Information. As such, Telstra supplied location information is indicative only. Spatial accuracy is not applicable to Quality Level D. Refer to AS 5488 for further details. The exact position of Telstra assets can only be validated by physically exposing them. Telstra does not warrant or hold out that its plans are accurate and accepts no responsibility for any inaccuracy. Further on site investigation is required to validate the exact location of Telstra assets prior to commencing work. A Certified Locating Organisation is an essential part of the process to validate the exact location of Telstra assets and to ensure the assets are protected during construction works. See the **Before You Dig Australia - BEST PRACTISE GUIDES and The five Ps of safe excavation** <https://www.byda.com.au/before-you-dig/best-practice-guides/>.

Please note that:

- it is a criminal offence under the *Criminal Code Act 1995* (Cth) to tamper or interfere with telecommunications infrastructure.
- Telstra will take action to recover compensation for damage caused to property and assets, and for interference with the operation of Telstra's networks and customers' services.

Telstra's plans contain Telstra's confidential information and are provided on the basis that they are used solely for identifying the location or vicinity of Telstra's infrastructure to avoid damage to this infrastructure occurring as part of any digging or other excavation activity. You must not use Telstra's plans for any other purpose or in a way that will cause Telstra loss or damage and you must comply with any other terms of access to the data that have been provided to you by Telstra (including Conditions of Use or Access).

(See attached file: *Telstra Duty of Care v32.0c.pdf*)

(See attached file: *Telstra Map Legend 4.0b.pdf*)

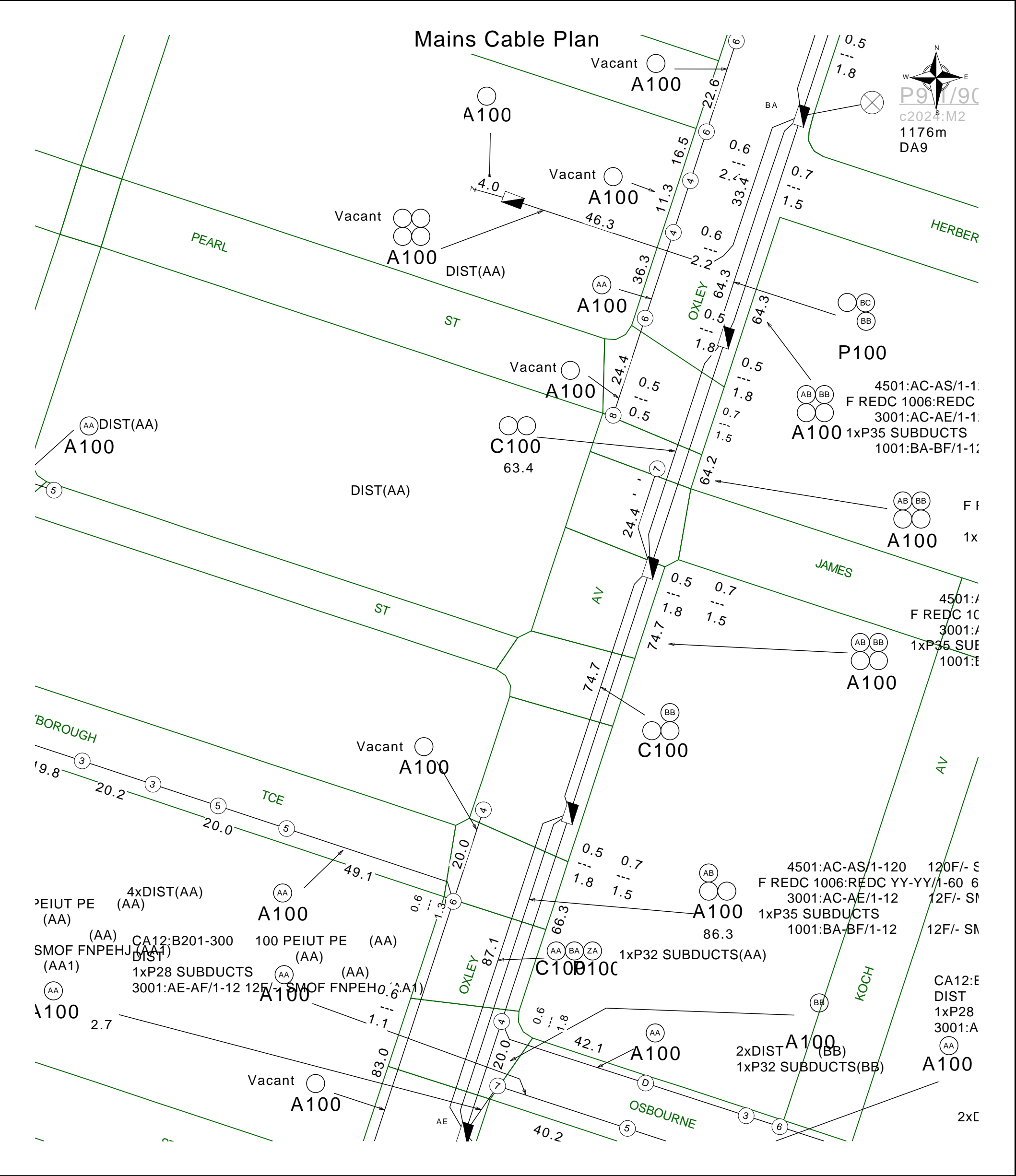
*(See attached file: AccreditedPlantLocators 2025-01-08a.pdf)*


*(See attached file: 256904054.pdf)*









	Report Damage: <a href="https://service.telstra.com.au/customer/general/forms/report-damage-to-telstra">https://service.telstra.com.au/customer/general/forms/report-damage-to-telstra</a> Ph - 13 22 03 Email - Telstra.Plans@team.telstra.com Planned Services - ph 1800 653 935 (AEST bus hrs only) General Enquiries	Sequence Number: 256904054
	TELSTRA LIMITED A.C.N. 086 174 781	<b>CAUTION: Fibre optic and/ or major network present in plot area. Please read the Duty of Care and contact Telstra Plan Services should you require any assistance.</b>
	Generated On 23/06/2025 16:56:17	

The above plan must be viewed in conjunction with the Mains Cable Plan on the following page

**WARNING**  
Telstra plans and location information conform to Quality Level "D" of the Australian Standard AS 5488-Classification of Subsurface Utility Information. As such, Telstra supplied location information is indicative only. Spatial accuracy is not applicable to Quality Level D. Refer to AS 5488 for further details. The exact position of Telstra assets can only be validated by physically exposing it. Telstra does not warrant or hold out that its plans are accurate and accepts no responsibility for any inaccuracy. Further on site investigation is required to validate the exact location of Telstra plant prior to commencing construction work. A Certified Locating Organisation is an essential part of the process to validate the exact location of Telstra assets and to ensure the asset is protected during construction works.

See the Steps- Telstra Duty of Care that was provided in the email response.

## Before you Dig Australia – BEST PRACTISE GUIDES

### The five Ps of safe excavation

<https://www.byda.com.au/before-you-dig/best-practice-guides/>

## OPENING ELECTRONIC MAP ATTACHMENTS –

Telstra Cable Plans are generated automatically in either PDF or DWF file types.  
Dependent on the site address and the size of area selected.  
You may need to download and install free viewing software from the internet e.g.



DWF Map Files (all sizes over A3)  
Autodesk Viewer (Internet Browser) <https://viewer.autodesk.com/> or  
Autodesk Design Review <http://usa.autodesk.com/design-review/> for  
DWF files. (Windows PC)



PDF Map Files (max size A3)  
Adobe Acrobat Reader <http://get.adobe.com/reader/>



Telstra BYDA map related enquiries email [Telstra.Plans@team.telstra.com](mailto:Telstra.Plans@team.telstra.com)  
1800 653 935 (AEST Business Hours only)



### REPORT ANY DAMAGE TO THE TELSTRA NETWORK IMMEDIATELY

Report online - <https://www.telstra.com.au/forms/report-damage-to-telstra-equipment>

Ph: 13 22 03

If you receive a message asking for a phone or account number say:  
“I don’t have one” then say “Report Damage” then press 1 to speak to an operator.



Telstra New Connections / Disconnections  
13 22 00



Telstra asset relocation enquiries: 1800 810 443 (AEST business hours only).  
[NetworkIntegrity@team.telstra.com](mailto:NetworkIntegrity@team.telstra.com)  
<https://www.telstra.com.au/consumer-advice/digging-construction>



Telstra Aerial Assets Group (overhead network)  
1800 047 909



CERTLOC Certified Locating Organisation (CLO)  
[certloc.com.au/locators/](https://certloc.com.au/locators/)

Only Telstra authorised personnel and CERTLOC Locators can access Telstra’s Pit and Pipe Network.

# Before You Dig Australia

## Think before you dig

This document has been sent to you because you requested plans of the Telstra network through Before You Dig Australia (BYDA).

If you are working or excavating near telecommunications cables, or there is a chance that cables are located near your site, you are responsible to avoid causing damage to the Telstra network.

Please read this document carefully. Taking your time now and following the **BYDA's Best Practices and 5 Ps of Safe Excavation** <https://www.byda.com.au/before-you-dig/best-practice-guides/>

can help you avoid damaging our network, interrupting services, and potentially incurring civil and criminal penalties.

Our network is complex and working near it requires expert knowledge. Do not attempt these activities if you are not qualified to do so.

# Disclaimer and legal details



\*Telstra advises that the accuracy of the information provided by Telstra conforms to Quality Level D as defined in AS5488-2013.

It is a criminal offence under the Criminal Code Act 1995 (Cth) to tamper or interfere with telecommunications infrastructure.

Telstra will also take action to recover costs and damages from persons who damage assets or interfere with the operation of **Telstra's** networks.

By receiving this information including the indicative plans that are provided as part of this information package you confirm that you understand and accept the risks of working near **Telstra's** network and the importance of taking all the necessary steps to confirm the presence, alignments and various depths of **Telstra's** network. This in addition to, and not in replacement of, any duties and obligations you have under applicable law.

When working in the vicinity of a telecommunications plant you have a "Duty of Care" that must be observed. Please read and understand all the information and disclaimers provided below.

The Telstra network is complex and requires expert knowledge to interpret information, to identify and locate components, to pothole underground assets for validation and to safely work around assets without causing damage. If you are not an expert and/or qualified in these areas, then you must not attempt these activities. Telstra will seek compensation for damages caused to its property and losses caused to Telstra and its customers. Construction activities and/or any activities that potentially may impact on Telstra's assets must not commence without first undertaking these steps. Construction activities can include anything that involves breaking ground, potentially affecting Telstra assets.

If you are designing a project, it is recommended that you also undertake these steps to validate underground assets prior to committing to your design.

This Notice has been provided as a guide only and may not provide you with all the information that is required for you to determine what assets are on or near your site of interest. You will also need to collate and understand all information received from other Utilities and understand that some Utilities are not a part of the BYDA program and make your own enquiries as appropriate. It is the responsibility of the entities undertaking the works to protect **Telstra's** network during excavation / construction works.

Telstra owns and retains the copyright in all plans and details provided in conjunction with the applicant's request. The applicant is authorised to use the plans and details only for the purpose indicated in the applicant's request. The applicant must not use the plans or details for any other purpose.

Telstra plans or other details are provided only for the use of the applicant, its servants, agents, or CERTLOC Certified Locating Organisation (CLO). The applicant must not give the plans or details to any parties other than these and must not generate profit from commercialising the plans or details.

Telstra, its servants or agents shall not be liable for any loss or damage caused or occasioned by the use of plans and or details so supplied to the applicant, its servants and agents, and the applicant agrees to indemnify Telstra against any claim or demand for any such loss or damage.

Please ensure Telstra plans and information provided always remains on-site throughout the inspection, location, and construction phase of any works.

Telstra plans are valid for 60 days after issue and must be replaced if required after the 60 days.

## Data Extraction Fees

In some instances, a data extraction fee may be applicable for the supply of Telstra information. Typically, a data extraction fee may apply to large projects, planning and design requests or requests to be supplied in non-standard formats. For further details contact Telstra Location Intelligence Team.

Telstra does not accept any liability or responsibility for the performance of or advice given by a CERTLOC Certified Locating Organisation (CLO). Certification is an initiative taken by Telstra towards the establishment and maintenance of competency standards. However, performance and the advice given will always depend on the nature of the individual engagement.

Neither the Certified Locating Organisation nor any of its employees are an employee or agent for Telstra. Telstra is not liable for any damage or loss caused by the Certified Locating Organisation or its employees.

Once all work is completed, the excavation should be reinstated with the same type of excavated material unless specified by Telstra.

The information contained within this pamphlet must be used in conjunction with other material supplied as part of this request for information to adequately control the risk of potential asset damage.

When using excavators and other machinery, also check the location of overhead power lines.

Workers and equipment must maintain safety exclusion zones around power lines

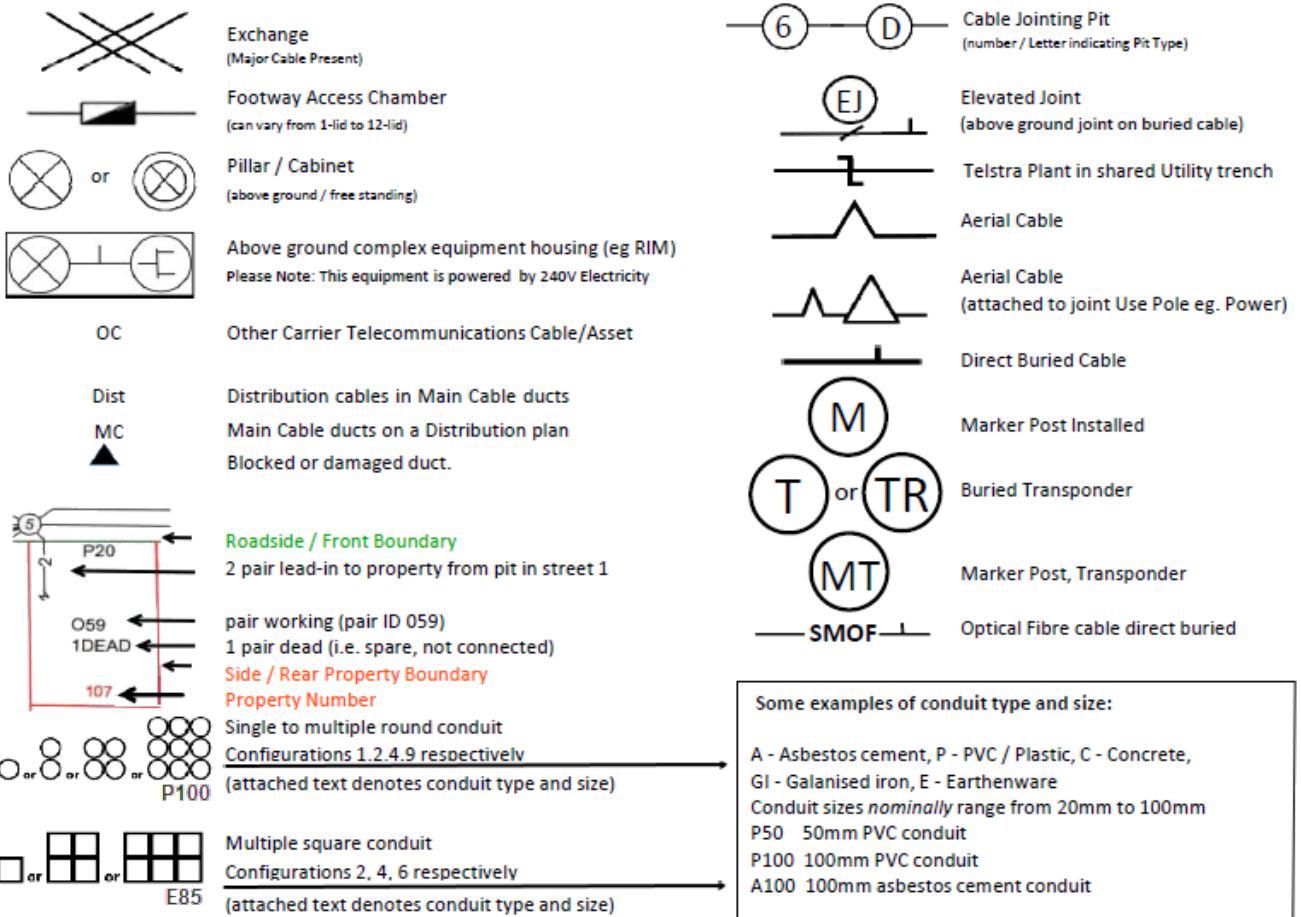
**WARNING:** Telstra plans and location information conform to Quality Level 'D' of the Australian Standard AS 5488 - Classification of Subsurface Utility Information. As such, Telstra supplied location information is indicative only. Spatial accuracy is not applicable to Quality Level D. Refer to AS 5488 for further details. Telstra does not warrant or hold out that its plans are accurate and accepts no responsibility for any inaccuracy shown on the plans. **FURTHER ON SITE INVESTIGATION IS REQUIRED TO VALIDATE THE EXACT LOCATION OF TELSTRA PLANT PRIOR TO COMMENCING CONSTRUCTION WORK.** A plant location service is an essential part of the process to validate the exact location of Telstra assets and to ensure the assets are protected during construction works. The exact position of Telstra assets can only be validated by physically exposing them. Telstra will seek compensation for damages caused to its property and losses caused to Telstra and its customers.

## Privacy Note

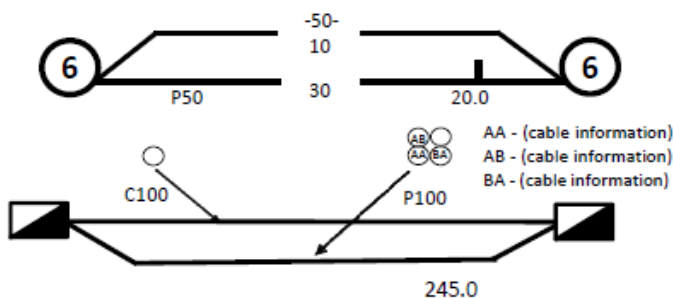
Your information has been provided to Telstra by BYDA to enable Telstra to respond to your BYDA request. Telstra keeps your information in accordance with its privacy statement. You can obtain a copy at [www.telstra.com.au/privacy](http://www.telstra.com.au/privacy) or by calling us at 1800 039 059 (business hours only).



## LEGEND



### Some Examples of how to read Telstra Plans



One 50mm PVC conduit (P50) containing a 50-pair and a 10-pair cable between two 6-pits, approximately 20.0m apart, with a direct buried 30-pair cable along the same route

Two separate conduit runs between two footway access chambers (manholes) approximately 245m apart. A nest of four 100mm PVC conduits (P100) containing assorted cables in three ducts (one being empty) and one empty 100mm concrete duct (C100) along

## Protect our Network:

by maintaining the following distances from our assets:

- 1.0m Mechanical Excavators, Farm Ploughing, Tree Removal
- 500mm Vibrating Plate or Wacker Packer Compactor
- 600mm Heavy Vehicle Traffic (over 3 tonnes) not to be driven across Telstra ducts or plant.
- 1.0m Jackhammers/Pneumatic Breakers
- 2.0m Boring Equipment (in-line, horizontal and vertical)

For more info contact a [CERTLOC Certified Locating Organisation \(CLO\)](#) or Telstra Location Intelligence Team 1800 653 935

Referral

256904053

Member Phone

1300 086 489

Responses from this member

Response received Mon 23 Jun 2025 4.53pm

File name	Page
Response Body	31
Coversheet - Assets Found.pdf	32
DBYD Map - SEQ# 256904053.pdf	34

Date of enquiry: 23/06/2025 4:52:00 PM

Notification No: 50488543 (Job No)

Sequence No: 256904053

Customers Name: Image Property

Customers Phone No: +61732631811

Address supplied for dig site location  
599 Oxley Avenue, Scarborough, QLD

---

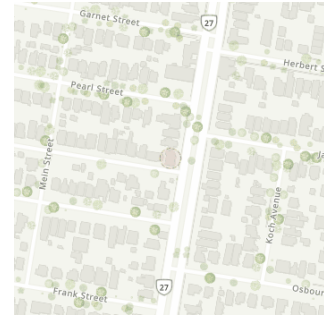
Unitywater Privileged, Private and Confidential - This email and any attachments may contain legally privileged or confidential information and may be protected by copyright. You must not use or disclose them other than for the purposes for which they were supplied. The privilege or confidentiality attached to this message and any attachments is not waived by reason of mistaken delivery to you. If you are not the intended recipient, you must not use, disclose, retain, forward or reproduce this message or any attachments. If you receive this message in error please notify the sender by return email or telephone and destroy and delete all copies.

Unitywater carries out monitoring, scanning and blocking of emails and attachments sent from or to addresses within Unitywater for the purposes of operating, protecting, maintaining and ensuring appropriate use of its computer network.

It is recommended that you scan this email and any attachment before opening. Unitywater does not accept any responsibility or liability for loss or damage arising directly or indirectly from opening this email, any attachments or any communication errors.

Image Property  
Image property  
57 Kirby Road  
Aspley QLD 4034

23/06/2025



Dear Image Property

**Response to your recent enquiry: More detailed information is required**

Your recent Before You Dig (BYDA) enquiry about the location of water and sewerage assets on your property of interest has been sent to Unitywater.

Unitywater has located water and/or sewerage infrastructure on the property. Attached is a map locating the infrastructure and identifying the type of infrastructure that has been identified. The map and information contained on this map is valid for 30 days from Unitywater plan print date.

Also attached to this letter is additional information about your responsibilities in relation to our infrastructure.

**Sequence No:** 256904053

**Job No:** 50488543

**Location:** 599 Oxley Avenue Scarborough

If you have further questions, please call the Customer Service Centre on 1300 0 UNITY (1300 086 489).

Yours sincerely



Ivan Beirne  
Head of Asset Management, Unitywater



## Important Information

### DISCLAIMER

All Unitywater's records, data, images and information supplied via BYDA (the "Data") are indicative only. You agree that any plans supplied to you via BYDA are only provided for your convenience and will not be relied upon by you for any purpose.

You also agree that Unitywater does not assume any responsibility or duty of care in respect of, or warrant, guarantee or make any representation as to the Data (including its accuracy, reliability, currency, or suitability).

The information provided in any plan(s) is classified as Quality Level D (QL-D) according to Australian Standard AS 5488.1. QL-D information does not include any field verification through direct measurement and, therefore, should only be considered as a broad indication of the location and type of infrastructure. Unitywater strongly recommends using the services of professional service locators before digging near the infrastructure. You are solely responsible for the selection of appropriate site detection methodologies at all times.

To the fullest extent permitted by law, Unitywater will not be liable to you in contract, tort, equity, under statute or otherwise arising from or in connection with the provision of any plans to you via BYDA.

### COMPLIANCE WITH LAWS

There may be both indicated and unmarked hazards, dangers, or encumbrances, including underground asbestos pipes and abandoned mains within your nominated search area. You are solely responsible for ensuring that appropriate care is taken at all times while undertaking works and that you comply with all mandatory requirements relating to such matters, including in relation to workplace health and safety.

### DAMAGED INFRASTRUCTURE

Please note that it is an offence under Section 192 of the *Water Supply (Safety and Reliability) Act 2008* to interfere with our infrastructure without Unitywater's written consent.

You may be liable to Unitywater for any loss of or damage to our infrastructure, together with any consequential or indirect loss or damage (including without limitation, loss of use, loss of profits or loss of revenue) arising from or in connection with any interference with Unitywater's infrastructure by you or any other person for which you are legally responsible.

Any damage to Unitywater's Infrastructure must be reported immediately to the (24 Hours) Faults and Emergencies contact number on **1300 0 UNITY** (1300 086 489).

### COPYRIGHT

All Data provided by Unitywater via BYDA is the intellectual property of Unitywater and is protected by copyright. Except as permitted by the Copyright Act 1968, you may not reproduce or on-sell any of the Data provided to you without the written consent of Unitywater.

### NOTES

If you require further details on sewerage and water infrastructure, Detailed Infrastructure Plans are available for purchase. A request form is available through Unitywater's website <http://www.unitywater.com> or by contacting the Customer Service Centre on 1300 0 UNITY (1300 086 489).

If you require further details for house connection or drainage plans contact your local council for a plumbing search. Unitywater water and sewerage infrastructure is located across Moreton Bay, Sunshine Coast and Noosa local government areas. For information outside these areas, you will need to contact the relevant authority.

# UNITYWATER BYDA MAP

Sequence Number: 256904053

Job Number: 50488543

Printed On: 23/06/2025

Emergency Situations

Call Unitywater:

1300 086 489

This information on this plan is valid  
for 30 days from "Printed On" date.

## Legend

	Extent of Unitywater Area	<b>Sewer Gravity Main</b>
<b>Water</b>		Trunk Main
PS	Water Pump Station	Reticulation Main
M	Water Service	Overflow Main
*	Water Valve	Sewer Pipe (Abandoned)
—	Water Pipe (Abandoned)	<b>Sewer Pressure Main</b>
●	Water Hydrant	Pressure Sewer
F	Water Fitting	Rising Main
<b>Water Main</b>		Vacuum Main
—	Trunk Main	Pressure Sewer Service
—	Reticulation Main	Sewer Service
<b>Sewer</b>		<b>Recycled Water</b>
PS	Sewer Pump Station	PS
●	Sewer Maintenance Hole	*
*	Sewer Valve	●
F	Sewer Fitting	F
		—
		—

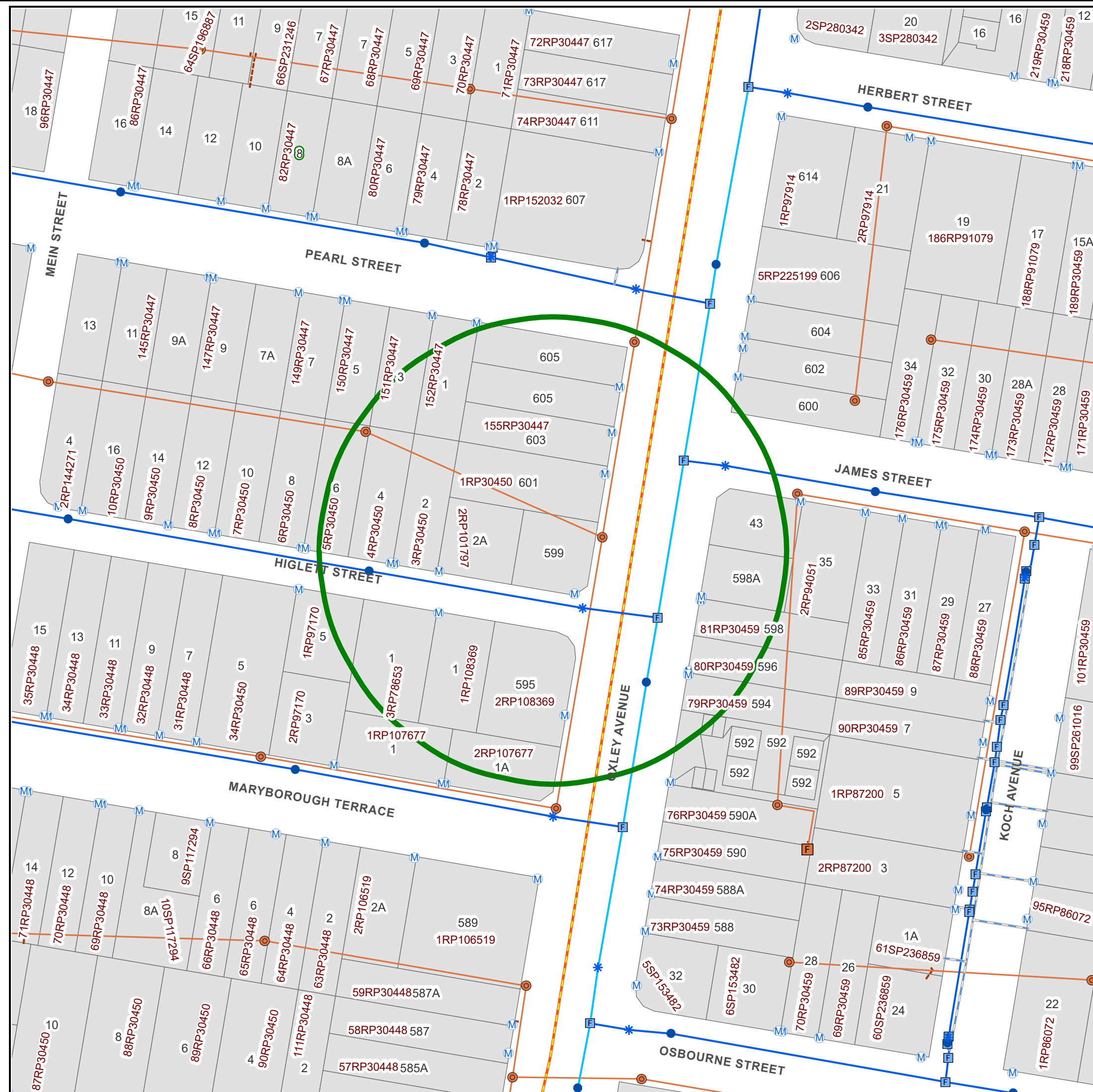
Map Tile: 1  
Scale: 1:1000  
(If printed at 100%  
on A3 size paper)



Before You Dig Australia  
PO Box 953  
Caboolture QLD 4510

Inquiries: 1300 0 Unity (1300 086 489) Email: dbyd@unitywater.com

Disclaimer These Maps are supplied under the following conditions:- Mapping details are supplied from information contained in Unitywater's records which may have been furnished to Unitywater by other persons. Unitywater gives no warranty or guarantee of any kind, expressed, implied, or statutory, to the correctness, currency or accuracy of the map details or the degree of compliance with any standards in this matter. As per the Important Information included in the response to your enquiry, you agree that these Maps are indicative only and will not be relied upon by you for any purpose. Persons making decisions with financial or legal implications must not rely upon the map details shown on this plan for the purpose of determining whether any particular facts or circumstances exist and Unitywater (and its officers and agents) expressly disclaim responsibility and liability for any loss or damage suffered as a result of placing reliance upon this information. You also acknowledge that these Maps are the intellectual property of Unitywater and may not be reproduced or sold on without the written consent of Unitywater.





## End of document

**i** This document may exclude some files (eg. DWF or ZIP files)

This document was automatically generated at a point-in-time. Be aware that the source information from which this document was created may have changed since it was produced. This document may contain incomplete or out-of-date information. Always check your enquiry details in the BYDA Referral Service for the most recent information. For copyright information refer to individual responses.