



To: Adriana Gonzalez
Phone: Not Supplied
Fax: Not Supplied
Email: adriana@whitehouseproperty.com.au

Dial before you dig Job #:	36571991	
Sequence #	238576134	
Issue Date:	30/04/2024	
Location:	36 Queen Victoria Street , Fremantle , WA , 6160	

Indicative Plans are tiled below to demonstrate how to layout and read nbn asset plans



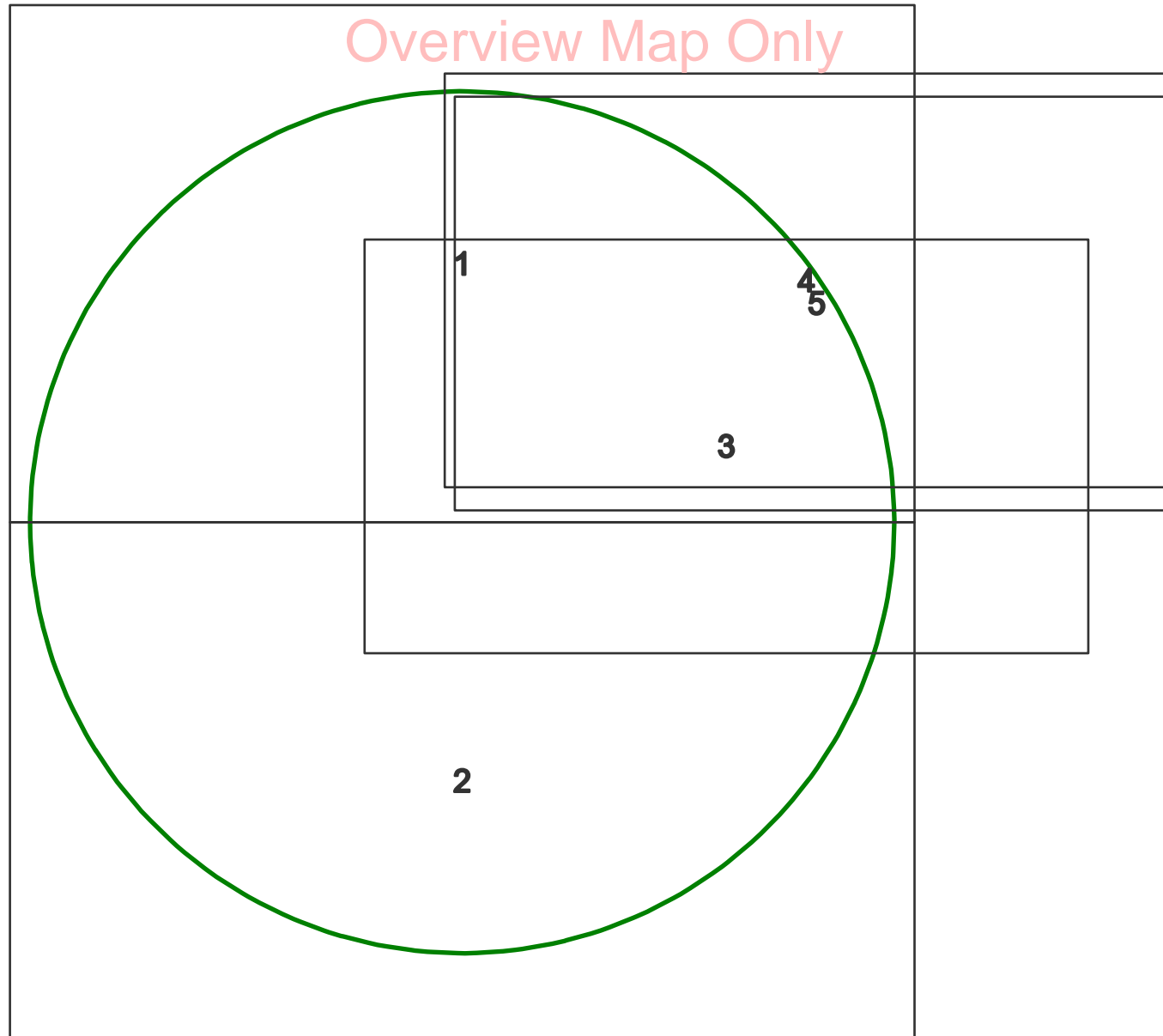


LEGEND



	Parcel and the location
	Pit with size "5"
	Power Pit with size "2E". Valid PIT Size: e.g. 2E, 5E, 6E, 8E, 9E, E, null.
	Manhole
	Pillar
	Cable count of trench is 2. One "Other size" PVC conduit (PO) owned by Telstra (-T-), between pits of sizes, "5" and "9" are 25.0m apart. One 40mm PVC conduit (P40) owned by NBN, between pits of sizes, "5" and "9" are 20.0m apart.
	2 Direct buried cables between pits of sizes, "5" and "9" are 10.0m apart.
	Trench containing any INSERVICE/CONSTRUCTED (Copper/RF/Fibre) cables.
	Trench containing only DESIGNED/PLANNED (Copper/RF/Fibre/Power) cables.
	Trench containing any INSERVICE/CONSTRUCTED (Power) cables.
	Road and the street name "Broadway ST"
Scale	0 20 40 60 Meters 1:2000 1 cm equals 20 m

WARNING - CRITICAL ASSET IN THE VICINITY.
No works within 15 meters of this asset are permitted without prior approval from ATCO. PH 1300 926 755



Sequence No: 238576133

Map Tile:

Scale: 1:2050

© ATCO Gas Australia Pty Ltd
ABN 90 089 531 975

Job No: 36571991

Date: 30/04/2024

Location: 36 Queen Victoria Street, Fremantle 6160

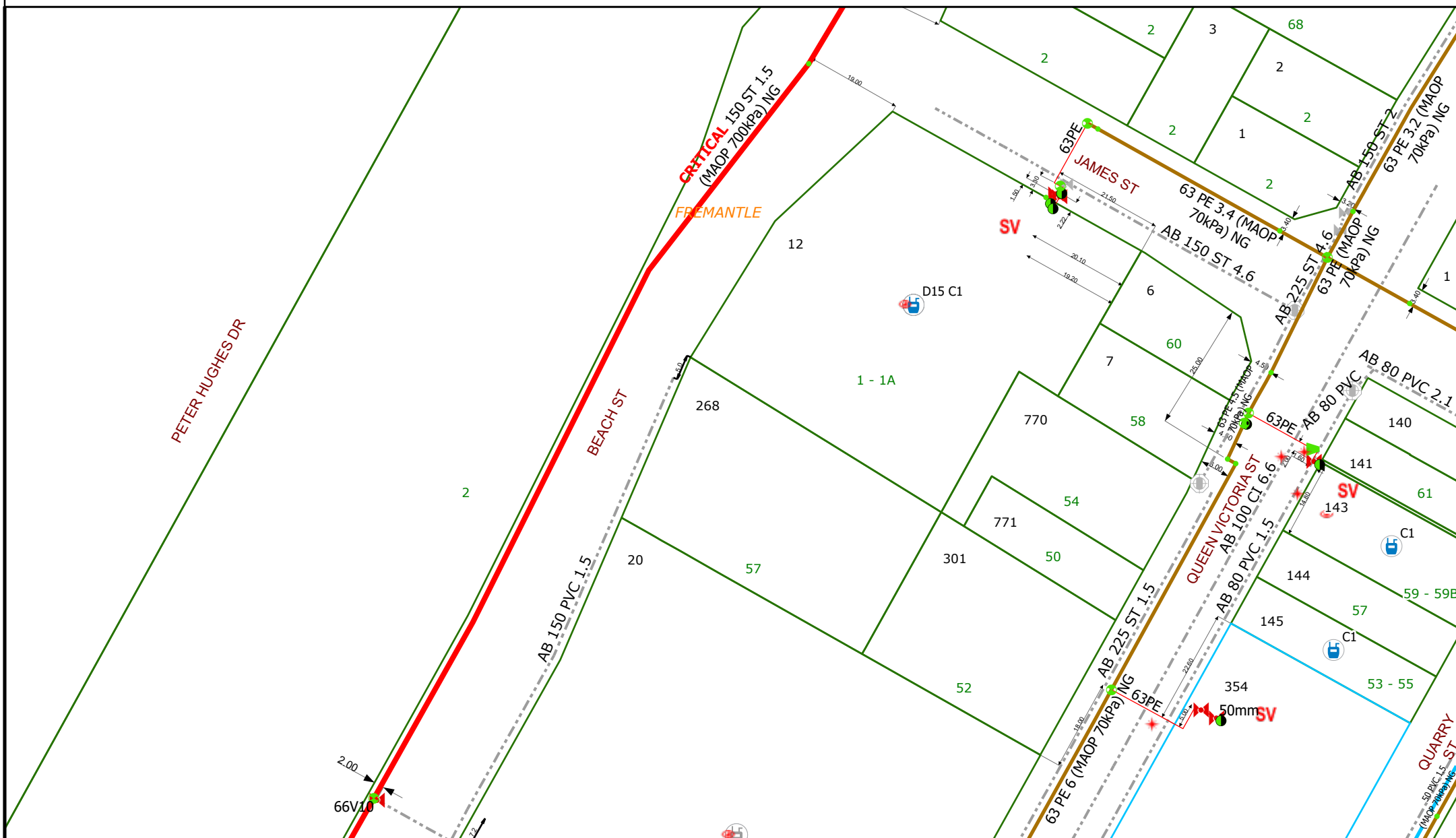


ATCO

Please read all **warnings**, conditions and information on the attached "Underground Asset Details" information sheet. This plan is issued subject to that information and those conditions and **warnings** (including, but not limited to, the "NO HOT WORKS" warning). Plans are current for only **30 days** from date of request, indicative only and not warranted to be accurate. It is your responsibility to carefully locate underground assets and follow safe work practises and procedures (eg pot-holing). ATCO Gas Australia will seek compensation for damage caused to assets.

© Western Australian Land Information Authority trading as Landgate
Based on information provided by and with the permission of the
Western Australian Land Information Authority trading as Landgate

WARNING - CRITICAL ASSET IN THE VICINITY.
No works within 15 meters of this asset are permitted without prior approval from ATCO. PH 1300 926 755



Sequence No: 238576133

Map Tile: 1

Scale: 1:1000

© ATCO Gas Australia Pty Ltd
ABN 90 089 531 975

Job No: 36571991

Date: 30/04/2024

Location: 36 Queen Victoria Street, Fremantle 6160

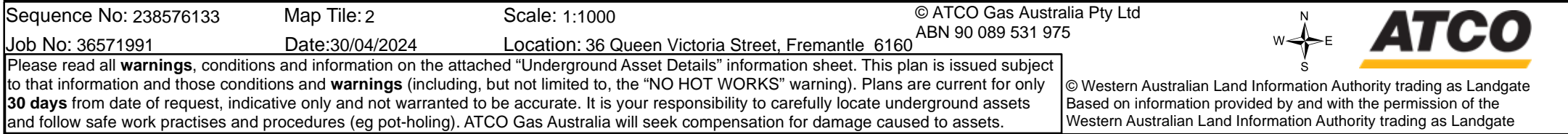
Please read all **warnings**, conditions and information on the attached "Underground Asset Details" information sheet. This plan is issued subject to that information and those conditions and **warnings** (including, but not limited to, the "NO HOT WORKS" warning). Plans are current for only **30 days** from date of request, indicative only and not warranted to be accurate. It is your responsibility to carefully locate underground assets and follow safe work practises and procedures (eg pot-holing). ATCO Gas Australia will seek compensation for damage caused to assets.

© Western Australian Land Information Authority trading as Landgate
Based on information provided by and with the permission of the
Western Australian Land Information Authority trading as Landgate

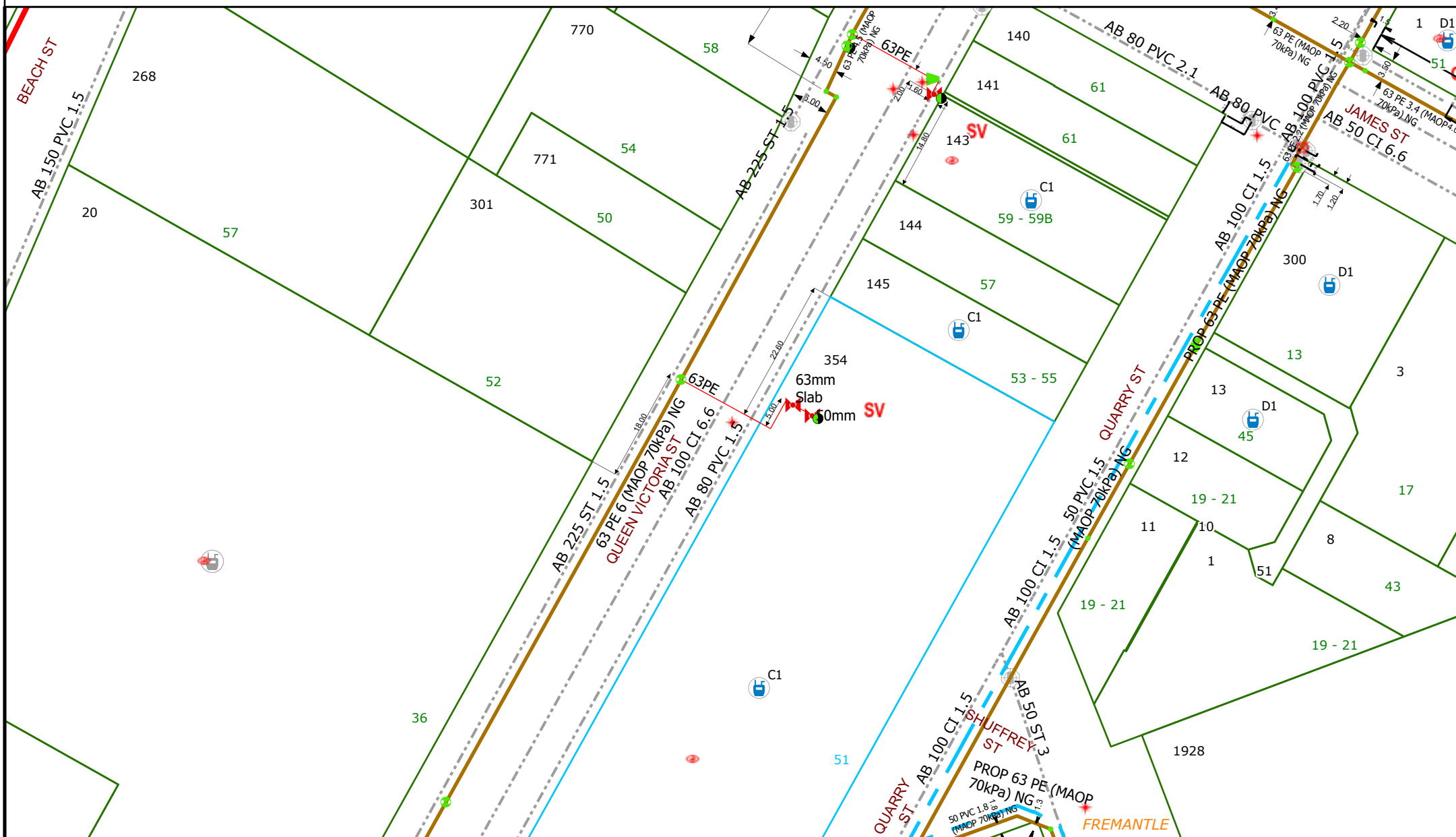


ATCO

No works within 15 meters of this asset are permitted without prior approval from ATCO. PH 1300 926 755



WARNING - CRITICAL ASSET IN THE VICINITY.
No works within 15 meters of this asset are permitted without prior approval from ATCO. PH 1300 926 755



Sequence No: 238576133

Map Tile: 3

Scale: 1:800

© ATCO Gas Australia Pty Ltd
ABN 90 089 531 975

Job No: 36571991

Date: 30/04/2024

Location: 36 Queen Victoria Street, Fremantle 6160

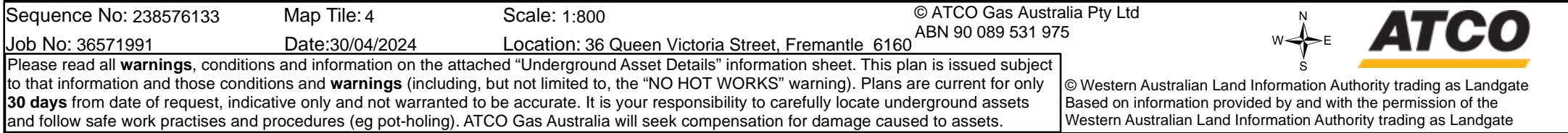
Please read all **warnings**, conditions and information on the attached "Underground Asset Details" information sheet. This plan is issued subject to that information and those conditions and **warnings** (including, but not limited to, the "NO HOT WORKS" warning). Plans are current for only **30 days** from date of request, indicative only and not warranted to be accurate. It is your responsibility to carefully locate underground assets and follow safe work practises and procedures (eg pot-holing). ATCO Gas Australia will seek compensation for damage caused to assets.

© Western Australian Land Information Authority trading as Landgate
Based on information provided by and with the permission of the
Western Australian Land Information Authority trading as Landgate

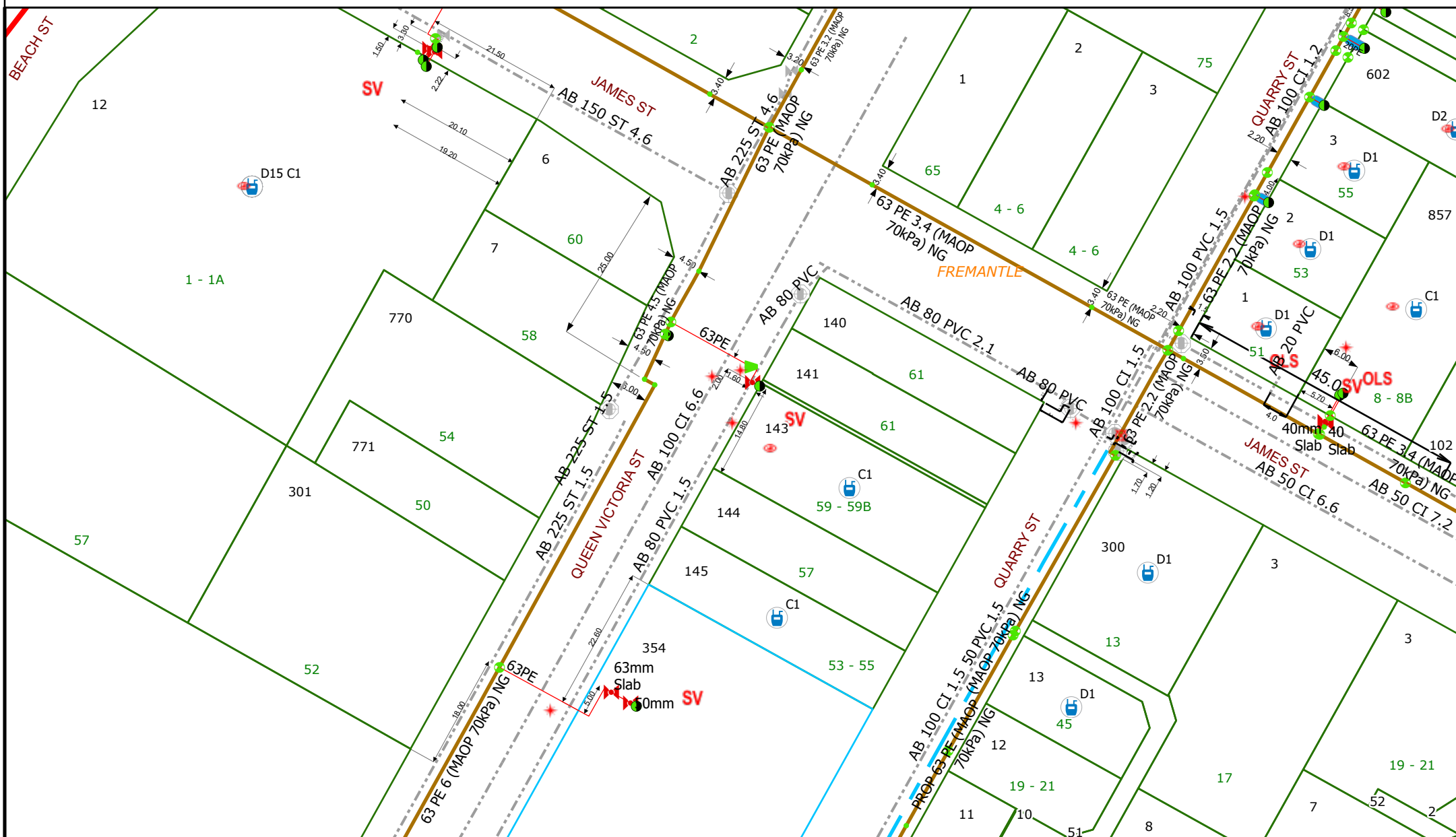


ATCO

No works within 15 meters of this asset are permitted without prior approval from ATCO. PH 1300 926 755



No works within 15 meters of this asset are permitted without prior approval from ATCO. PH 1300 926 755



Sequence No: 238576133

Map Tile: 5

Scale: 1:800

© ATCO Gas Australia Pty Ltd
ABN 90 089 531 975

Job No: 36571991

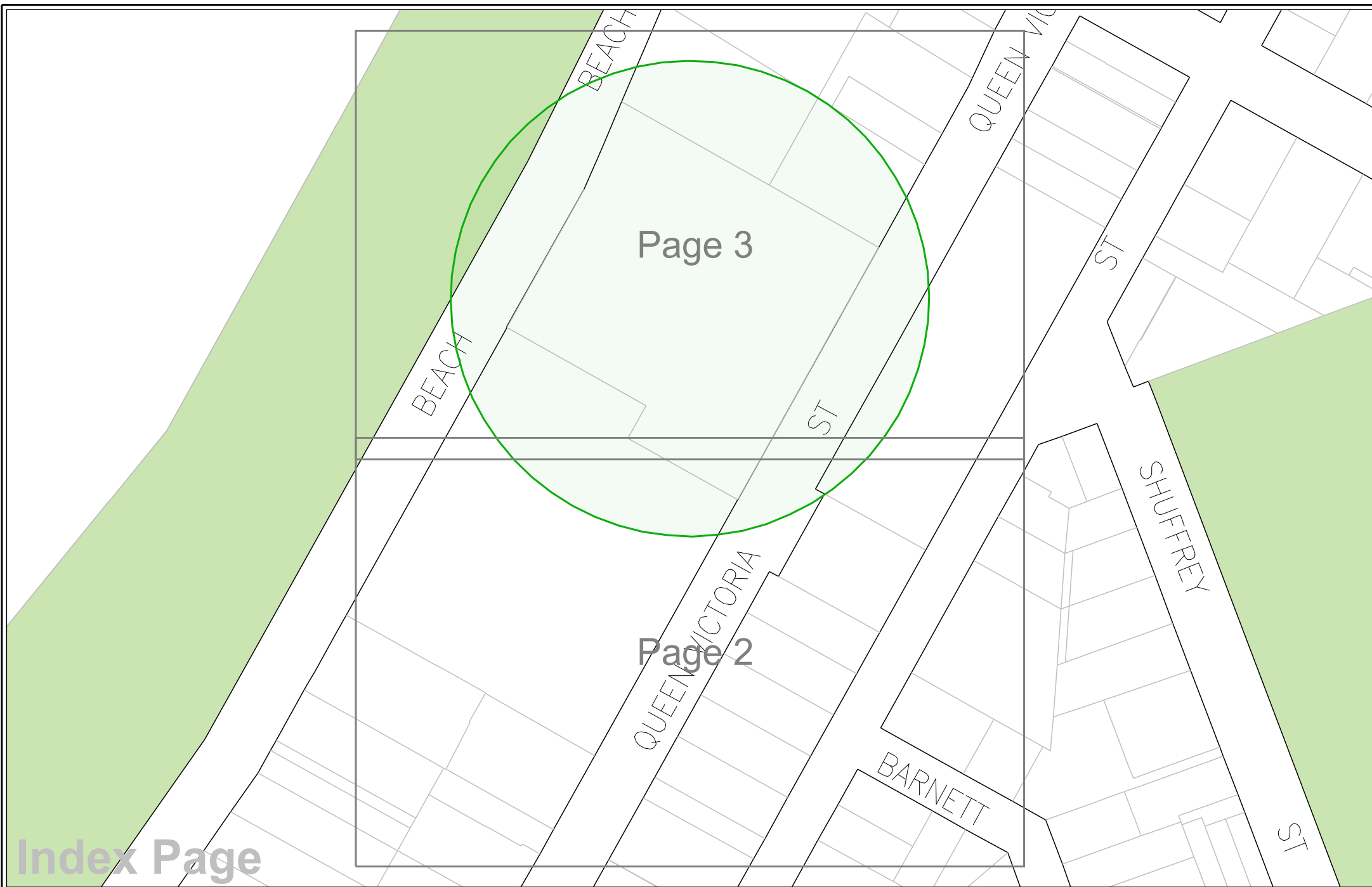
Date:30/04/2024

Location: 36 Queen Victoria Street, Fremantle 6160

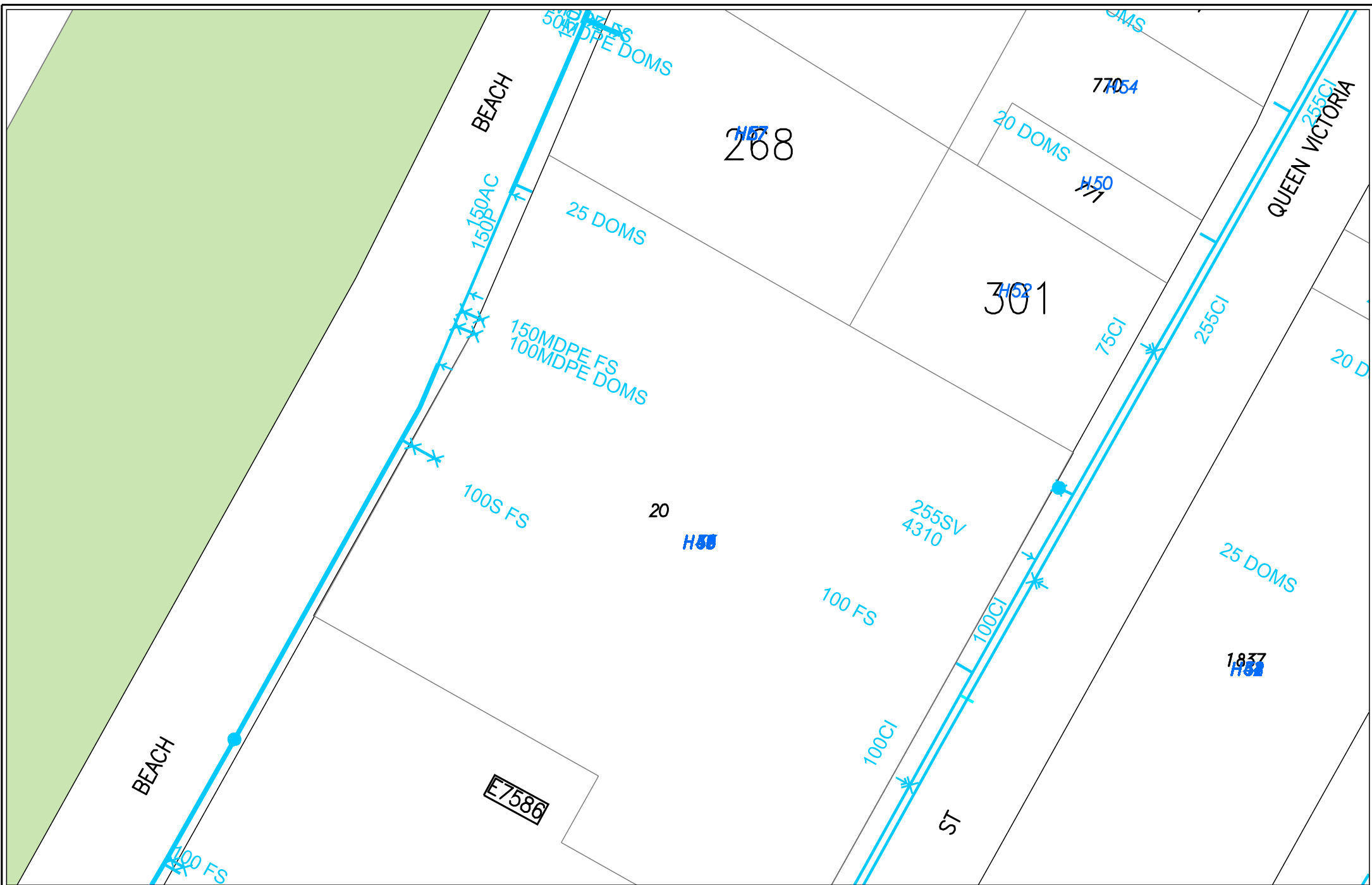
Please read all **warnings**, conditions and information on the attached "Underground Asset Details" information sheet. This plan is issued subject to that information and those conditions and **warnings** (including, but not limited to, the "NO HOT WORKS" warning). Plans are current for only **30 days** from date of request, indicative only and not warranted to be accurate. It is your responsibility to carefully locate underground assets and follow safe work practises and procedures (eg pot-holing). ATCO Gas Australia will seek compensation for damage caused to assets.

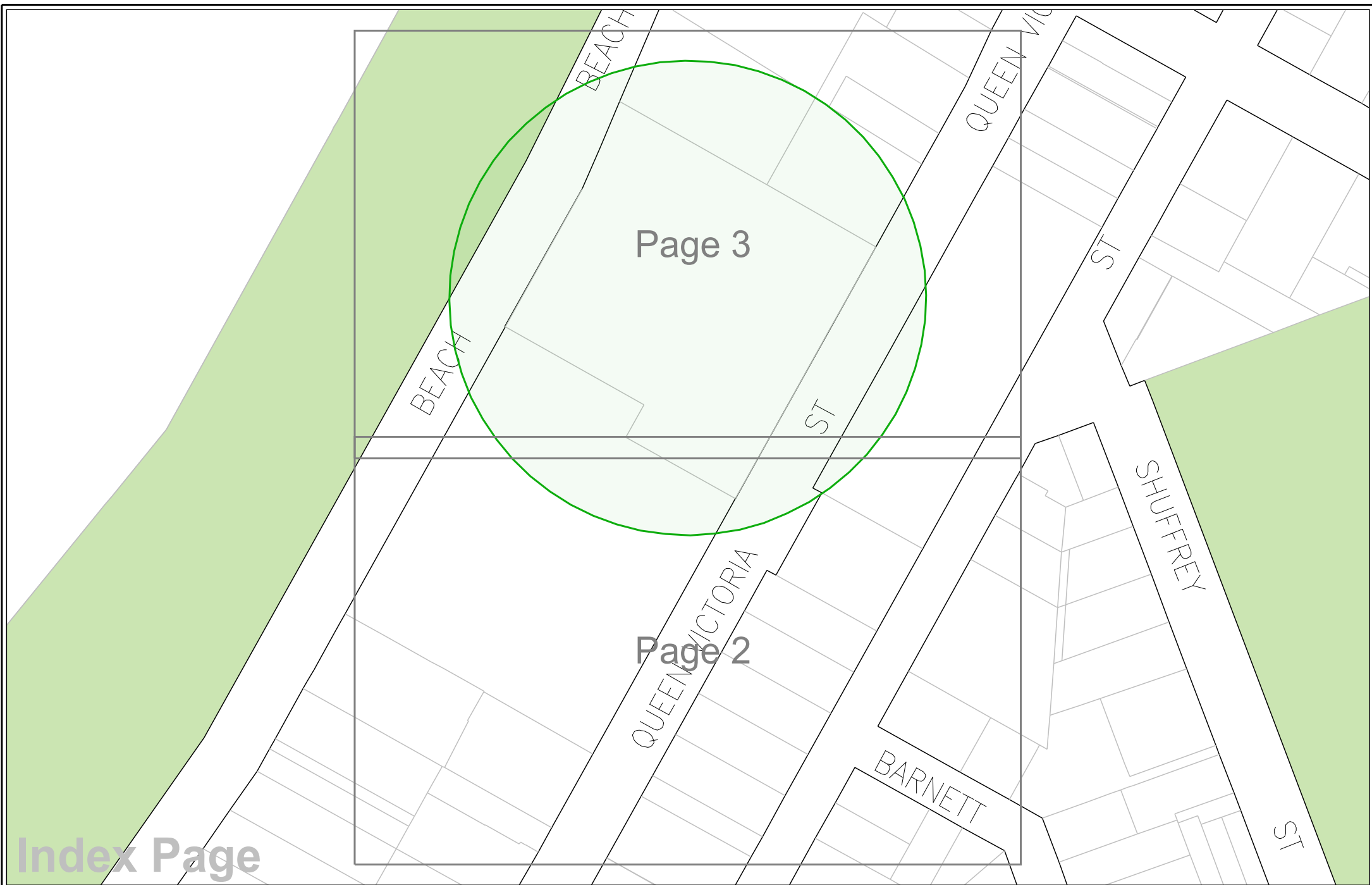
© Western Australian Land Information Authority trading as Landgate
Based on information provided by and with the permission of the
Western Australian Land Information Authority trading as Landgate

**ATCO**









Index Page



Scale: 1:1536

Sequence No: 238576135

Print Date: 30/04/2024 Page: 1 of 3



The Water Corporation has taken due care in the preparation of this map but accepts no responsibility for any inaccuracies or inappropriate use. This plan may be reproduced in its entirety for the purpose of site work planning but shall not otherwise be altered or published in any form without the permission of the Water Corporation. The Water Corporation may need to be advised of any planned ground disturbing activities near facilities on this map. Refer to Brochure - "Protecting Buried Pipelines". Please report any inaccuracies to Asset Registration Team by email to asset.registration@watercorporation.com.au.

