



Seller disclosure statement

Property Law Act 2023 section 99

Form 2, Version 1 | Effective from: 1 August 2025

WARNING TO BUYER – This statement contains important legal and other information about the property offered for sale. You should read and satisfy yourself of the information in this statement before signing a contract. You are advised to seek legal advice before signing this form. You should not assume you can terminate the contract after signing if you are not satisfied with the information in this statement.

WARNING – You must be given this statement before you sign the contract for the sale of the property.

This statement does not include information about:

- » flooding or other natural hazard history
- » structural soundness of the building or pest infestation
- » current or historical use of the property
- » current or past building or development approvals for the property
- » limits imposed by planning laws on the use of the land
- » services that are or may be connected to the property
- » the presence of asbestos within buildings or improvements on the property.

You are encouraged to make your own inquiries about these matters before signing a contract. You may not be able to terminate the contract if these matters are discovered after you sign.

Part 1 – Seller and property details

Seller Thomas Edward Staff & Estrella Patricia-Dora Staff

Property address 20 Range Crescent, Laidley, Qld, 4341
(referred to as the “property” in this statement)

Lot on plan description Lot22/RP152444

Community titles scheme or BUGTA scheme: Is the property part of a community titles scheme or a BUGTA scheme:
☐ Yes ☒ No
If Yes, refer to Part 6 of this statement for additional information *If No, please disregard Part 6 of this statement as it does not need to be completed*

Part 2 – Title details, encumbrances and residential tenancy or rooming accommodation agreement

Title details	The seller gives or has given the buyer the following—
	A title search for the property issued under the <i>Land Title Act 1994</i> showing interests registered under that Act for the property. <input checked="" type="checkbox"/> Yes
	A copy of the plan of survey registered for the property. <input checked="" type="checkbox"/> Yes

Registered encumbrances

Registered encumbrances, if any, are recorded on the title search, and may affect your use of the property. Examples include easements, statutory covenants, leases and mortgages.

You should seek legal advice about your rights and obligations before signing the contract.

Unregistered encumbrances (excluding statutory encumbrances)

There are encumbrances not registered on the title that will continue to ☐ Yes ☒ No affect the property after **settlement**.

Note—If the property is part of a community titles scheme or a BUGTA scheme it may be subject to and have the benefit of statutory easements that are **NOT** required to be disclosed.

Unregistered lease (if applicable)

If the unregistered encumbrance is an unregistered lease, the details of the agreement are as follows:

» the start and end day of the term of the lease:

» the amount of rent and bond payable:

» whether the lease has an option to renew:

Other unregistered agreement in writing (if applicable)

If the unregistered encumbrance is created by an agreement in writing, and is not an unregistered lease, a copy of the agreement is given, together with relevant plans, if any. ☐ Yes

Unregistered oral agreement (if applicable)

If the unregistered encumbrance is created by an oral agreement, and is not an unregistered lease, the details of the agreement are as follows:

Statutory encumbrances

There are statutory encumbrances that affect the property. ☒ Yes ☐ No

If Yes, the details of any statutory encumbrances are as follows:

Refer dial before you dig search attached

Residential tenancy or rooming accommodation agreement

The property has been subject to a residential tenancy agreement or a rooming accommodation agreement under the *Residential Tenancies and Rooming Accommodation Act 2008* during the last 12 months. ☐ Yes ☒ No

If **Yes**, when was the rent for the premises or each of the residents' rooms last increased? (*Insert date of the most recent rent increase for the premises or rooms*)

Note—Under the *Residential Tenancies and Rooming Accommodation Act 2008* the rent for a residential premises may not be increased earlier than 12 months after the last rent increase for the premises.

As the owner of the property, you may need to provide evidence of the day of the last rent increase. You should ask the seller to provide this evidence to you prior to settlement.

Part 3 – Land use, planning and environment

WARNING TO BUYER – You may not have any rights if the current or proposed use of the property is not lawful under the local planning scheme. You can obtain further information about any planning and development restrictions applicable to the lot, including in relation to short-term letting, from the relevant local government.

Zoning

The zoning of the property is (*Insert zoning under the planning scheme, the Economic Development Act 2012; the Integrated Resort Development Act 1987; the Mixed Use Development Act 1993; the State Development and Public Works Organisation Act 1971 or the Sanctuary Cove Resort Act 1985, as applicable*):

Rural Residential

Transport proposals and resumptions

The lot is affected by a notice issued by a Commonwealth, State or local government entity and given to the seller about a transport infrastructure proposal* to: locate transport infrastructure on the property; or alter the dimensions of the property.

☐ Yes

☒ No

The lot is affected by a notice of intention to resume the property or any part of the property.

☐ Yes

☒ No

If Yes, a copy of the notice, order, proposal or correspondence must be given by the seller.

* *Transport infrastructure* has the meaning defined in the *Transport Infrastructure Act 1994*. A *proposal* means a resolution or adoption by some official process to establish plans or options that will physically affect the property.

Contamination and environmental protection

The property is recorded on the Environmental Management Register or the Contaminated Land Register under the *Environmental Protection Act 1994*.

☐ Yes

☒ No

The following notices are, or have been, given:

A notice under section 408(2) of the *Environmental Protection Act 1994* (for example, land is contaminated, show cause notice, requirement for site investigation, clean up notice or site management plan).

☐ Yes

☒ No

A notice under section 369C(2) of the *Environmental Protection Act 1994* (the property is a place or business to which an environmental enforcement order applies).

☐ Yes

☒ No

A notice under section 347(2) of the *Environmental Protection Act 1994* (the property is a place or business to which a prescribed transitional environmental program applies).

☐ Yes

☒ No

Trees

There is a tree order or application under the *Neighbourhood Disputes (Dividing Fences and Trees) Act 2011* affecting the property.

☐ Yes

☒ No

If Yes, a copy of the order or application must be given by the seller.

Heritage

The property is affected by the *Queensland Heritage Act 1992* or is included in the World Heritage List under the *Environment Protection and Biodiversity Conservation Act 1999* (Cwlth).

☐ Yes

☒ No

Flooding

Information about whether the property is affected by flooding or another natural hazard or within a natural hazard overlay can be obtained from the relevant local government and you should make your own enquires. Flood information for the property may also be available at the [FloodCheck Queensland](#) portal or the [Australian Flood Risk Information](#) portal.

Vegetation, habitats and protected plants

Information about vegetation clearing, koala habitats and other restrictions on development of the land that may apply can be obtained from the relevant State government agency.

Part 4 – Buildings and structures

WARNING TO BUYER – The seller does not warrant the structural soundness of the buildings or improvements on the property, or that the buildings on the property have the required approval, or that there is no pest infestation affecting the property. You should engage a licensed building inspector or an appropriately qualified engineer, builder or pest inspector to inspect the property and provide a report and also undertake searches to determine whether buildings and improvements on the property have the required approvals.

Swimming pool

There is a relevant pool for the property.

☐ Yes ☒ No

If a community titles scheme or a BUGTA scheme – a shared pool is located in the scheme.

☐ Yes ☐ No

Pool compliance certificate is given.

☐ Yes ☐ No

OR

Notice of no pool safety certificate is given.

☐ Yes ☐ No

Unlicensed building work under owner builder permit

Building work was carried out on the property under an owner builder permit in the last 6 years.

☐ Yes ☐ No

A notice under section 47 of the Queensland Building and Construction Commission Act 1991 must be given by the seller and you may be required to sign the notice and return it to the seller prior to signing the contract.

Notices and orders

There is an unsatisfied show cause notice or enforcement notice under the *Building Act 1975*, section 246AG, 247 or 248 or under the *Planning Act 2016*, section 167 or 168.

☐ Yes ☒ No

The seller has been given a notice or order, that remains in effect, from a local, State or Commonwealth government, a court or tribunal, or other competent authority, requiring work to be done or money to be spent in relation to the property.

☐ Yes ☒ No

If Yes, a copy of the notice or order must be given by the seller.

Building Energy Efficiency Certificate

If the property is a commercial office building of more than 1,000m², a Building Energy Efficiency Certificate is available on the Building Energy Efficiency Register.

Asbestos

The seller does not warrant whether asbestos is present within buildings or improvements on the property. Buildings or improvements built before 1990 may contain asbestos. Asbestos containing materials (ACM) may have been used up until the early 2000s. Asbestos or ACM may become dangerous when damaged, disturbed, or deteriorating. Information about asbestos is available at the Queensland Government Asbestos Website (asbestos.qld.gov.au) including common locations of asbestos and other practical guidance for homeowners.

Part 5 – Rates and services

WARNING TO BUYER – The amount of charges imposed on you may be different to the amount imposed on the seller.

Rates

Whichever of the following applies—

The total amount payable* for all rates and charges (without any discount) for the property as stated in the most recent rate notice is:

Amount: \$1,097.00 Date Range: 01.07.25-31.12.25

OR

The property is currently a rates exempt lot.** ☐

OR

The property is not rates exempt but no separate assessment of rates is issued by a local government for the property. ☐

*Concessions: A local government may grant a concession for rates. The concession will not pass to you as buyer unless you meet the criteria in section 120 of the *Local Government Regulation 2012* or section 112 of the *City of Brisbane Regulation 2012*.

** An exemption for rates applies to particular entities. The exemption will not pass to you as buyer unless you meet the criteria in section 93 of the *Local Government Act 2009* or section 95 of the *City of Brisbane Act 2010*.

Water

Whichever of the following applies—

The total amount payable as charges for water services for the property as indicated in the most recent water services notice* is:

Amount: Date Range:

OR

There is no separate water services notice issued for the lot; however, an estimate of the total amount payable for water services is:

Amount: Date Range:

* A water services notices means a notice of water charges issued by a water service provider under the *Water Supply (Safety and Reliability) Act 2008*.

Part 6 – Community titles schemes and BUGTA schemes


(If the property is part of a community titles scheme or a BUGTA scheme this Part must be completed)

WARNING TO BUYER – If the property is part of a community titles scheme or a BUGTA scheme and you purchase the property, you will become a member of the body corporate for the scheme with the right to participate in significant decisions about the scheme and you will be required to pay contributions towards the body corporate’s expenses in managing the scheme. You will also be required to comply with the by-laws. By-laws will regulate your use of common property and the lot.

For more information about living in a body corporate and your rights and obligations, contact the Office of the Commissioner for Body Corporate and Community Management.

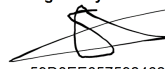
Body Corporate and Community Management Act 1997	The property is included in a community titles scheme. (If Yes, complete the information below)	<input type="checkbox"/> Yes	<input checked="" type="checkbox"/> No
Community Management Statement	A copy of the most recent community management statement for the scheme as recorded under the Land Title Act 1994 or another Act is given to the buyer.	<input type="checkbox"/> Yes	
Body Corporate Certificate	<p>Note—If the property is part of a community titles scheme, the community management statement for the scheme contains important information about the rights and obligations of owners of lots in the scheme including matters such as lot entitlements, by-laws and exclusive use areas.</p> <p>A copy of a body corporate certificate for the lot under the Body Corporate and Community Management Act 1997, section 205(4) is given to the buyer.</p> <p>If No— An explanatory statement is given to the buyer that states:</p> <ul style="list-style-type: none">» a copy of a body corporate certificate for the lot is not attached; and» the reasons under section 6 of the Property Law Regulation 2024 why the seller has not been able to obtain a copy of the body corporate certificate for the lot.	<input type="checkbox"/> Yes	<input checked="" type="checkbox"/> No
Statutory Warranties	<p>Statutory Warranties—If you enter into a contract, you will have implied warranties under the Body Corporate and Community Management Act 1997 relating to matters such as latent or patent defects in common property or body corporate assets; any actual, expected or contingent financial liabilities that are not part of the normal operating costs; and any circumstances in relation to the affairs of the body corporate that will materially prejudice you as owner of the property. There will be further disclosure about warranties in the contract.</p>		
Building Units and Group Titles Act 1980	The property is included in a BUGTA scheme (If Yes, complete the information below)	<input type="checkbox"/> Yes	<input checked="" type="checkbox"/> No
Body Corporate Certificate	<p>A copy of a body corporate certificate for the lot under the Building Units and Group Titles Act 1980, section 40AA(1) is given to the buyer.</p> <p>If No— An explanatory statement is given to the buyer that states:</p> <ul style="list-style-type: none">» a copy of a body corporate certificate for the lot is not attached; and» the reasons under section 7 of the Property Law Regulation 2024 why the seller has not been able to obtain a copy of the body corporate certificate for the lot. <p>Note—If the property is part of a BUGTA scheme, you will be subject to by-laws approved by the body corporate and other by-laws that regulate your use of the property and common property.</p>	<input type="checkbox"/> Yes	<input checked="" type="checkbox"/> No

Signatures – SELLER

Signed by:

E4F00C7F5668E439...
Signature of seller

Thomas Edward Staff
Name of seller

29/8/2025
Date

Signed by:

59D8EE667602462...
Signature of seller

Estrella Patricia-Dora Staff
Name of seller

29/8/2025
Date

Signatures – BUYER

By signing this disclosure statement the buyer acknowledges receipt of this disclosure statement before entering into a contract with the seller for the sale of the lot.

Signature of buyer

Name of buyer

Date

Signature of buyer

Name of buyer

Date

CURRENT TITLE SEARCH
QUEENSLAND TITLES REGISTRY PTY LTD

Request No: 53160191
Search Date: 28/08/2025 14:35

Title Reference: 15515016
Date Created: 18/05/1976

Previous Title: 15505081

REGISTERED OWNER

Dealing No: 723220522 29/04/2024

ESTRELLA PATRICIA-DORA STAFF
THOMAS EDWARD STAFF JOINT TENANTS

ESTATE AND LAND

Estate in Fee Simple

LOT 22 REGISTERED PLAN 152444
Local Government: LOCKYER VALLEY

EASEMENTS, ENCUMBRANCES AND INTERESTS

1. Rights and interests reserved to the Crown by
Deed of Grant No. 11328155 (POR 38V)
2. MORTGAGE No 723220523 29/04/2024 at 12:44
COMMONWEALTH BANK OF AUSTRALIA A.C.N. 123 123 124

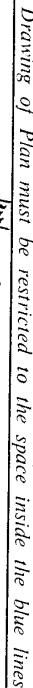
ADMINISTRATIVE ADVICES - NIL
UNREGISTERED DEALINGS - NIL

Caution - Charges do not necessarily appear in order of priority

** End of Current Title Search **

COPYRIGHT QUEENSLAND TITLES REGISTRY PTY LTD [2025]
Requested By: D-ENQ INFOTRACK PTY LIMITED

152444



Lots 18 to 36 & 200
 Lot 1038
 Cancelling Part of Por 38v on S.O. Plan C/31754
 Surveyed by W. K. Hayes 5/12/1975
 CROWN COPYRIGHT RESERVED. REGISTRAR OF TITLES, QUEENSLAND

Orig. Portion 38v
 Orig. Grant 105145
 County of Churchill Town of
 Parish of Grandchester
 SCALE 1:3000 PLAN 152444
 REGISTERED

This plan MUST NOT BE FOLDED but may be rolled.

152444

FOR TITLES OFFICE USE ONLY

No 34544

I, William Keith Hayes of Ipswich
 Authorised Surveyor, do hereby solemnly and sincerely declare that I have faithfully and truly surveyed, measured and marked on the ground the parcel of land herein referred to, and that the measurements and boundaries given in this plan are correct, and do not to the best of my belief in any way interfere with the rights or property of any persons, owners or occupiers of the land adjoining the above land, and described in the said plan; and I make this solemn declaration conscientiously believing the same to be true, and by virtue of the provisions of the "Oaths Acts, 1867-1960"

W. Keith Hayes
 Authorised Surveyor

Made and Signed at Ipswich this 9th day of December 1975 before me.

R. Baenke J.P.
 Signature of Registrar of Titles or of a Magistrate.

Council of the Town of Ipswich certifies that all the requirements of this Council, the Local Government Acts of 1936 to 1973 and all By-Laws have been complied with and approves this Plan of Subdivision subject to

Dated this 16th day of December 1975.

A. Derran Mayor or Chairman
[Signature] Shire Clerk

I/we LINCOLN CONTRACTORS PROPRIETARY LIMITED as proprietor/s of this land, agree to this Plan of subdivision, and dedicate the new roads shown hereon to public use.

Signature of Proprietor/s

The COMMON SEAL OF LINCOLN CONTRACTORS PROPRIETARY LIMITED was hereunto affixed by authority of a resolution of the Board of Directors under the hands of HAN ERNST SCHULZ and MARGARET MARY HYNES Directors in the presence of:



Director
 Director

[Signature]

New C.I. Ref.

(Re) Sub.	Vol.	Folio
10	5575	12
11		13
12		14
13		15
14		16
15		17
16		18
17		19
18		20
19		21
20		22
21		23
22		24
23		25
24		26
25		27
26		28
27		29
28		30
29		31
30		32
31		33
32		34
33		35

New C.I. Ref.

(Re) Sub.	Vol.	Folio
34	5576	32
35		33
36		34
37		35
38		36
39		37
40		38
41		39
42		40
43		41
44		42
45		43
46		44
47		45
48		46
49		47
50		48
51		49
52		50
53		51
54		52

U.S. 176
Turner
1/1/76

Calc. Bk. No. 302/21
 Examined 5/1/76
 Passed 5/5/76
 Charted 13/5/76
 Located P.M.

Particulars entered in Register Book Vol. 5505 Folio 81

REGISTRAR OF TITLES

Previous Title DG 5505-81 Per 38V

1492-133

LODGED DATE
 PURPOSE
 SURVEYOR
 SURVEY DATE
 LOCAL AUTH
 CCI
 REGD DATE

F 72023
10/12/76

Withdrawal and Registry allowed.
[Signature]
 Surveyor in Charge
29/3/76

Withdrawal and Registry allowed.
[Signature]
 Surveyor in Charge
30/4/76

Per 1136/1
Per 5505-81

RECEIVED
 REGISTRAR OF TITLES
 10 4 14 PM '75

8073

24

FN

For Additional Plan & Document Notings Refer to CISP

Lodged by: G.H. KIRBY & CO.
 Solicitors,
 138 Albert Street,
 Brisbane.

RECEIVED
 REGISTRAR OF TITLES
 MAR 4 2 28 PM '76

Fees Payable

63 Postal fee and Postage
2.2 Lodgt. & Exam.
20.0 Entd. on Docs.
4 New Title
4 Entd. on Deeds
2.50 Photo Fee
269.50 Total
0 Short Fees Paid

Received Registrar of Titles

Journal No. 114900
 Receipt No. 114900

RECEIVED
 REGISTRAR OF TITLES
 MAR 23 2 43 PM '76

REGISTERED PLAN 152444

Job ID 51033183

20 Range Cr



[Review responses online](#) ↗



Received 4 of 4 responses
All responses received

20 Range Cr, Laidley QLD 4341

Job dates
28/08/2025 → 28/11/2025

These plans expire on
25 Sep 2025

Lodged by
James Ryan

Authority	Status	Page
✉ BYDA Confirmation		2
🏠 National Fire Ant Eradication Program	Received	4
🏠 NBN Co Qld	Received	7
🏠 Queensland Urban Utilities	Received	23
🏠 Telstra QLD FA	Received	28



Plan

Plan your job. Use the BYDA service at least one day before your job is due to begin, and ensure you have the correct plans and information required to carry out a safe project.



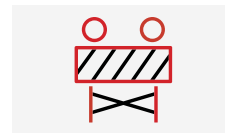
Prepare

Prepare by communicating with asset owners if you need assistance. Look for clues onsite. Engage a skilled Locator.



Pothole

Potholing is physically sighting the asset by hand digging or hydro vacuum extraction.



Protect

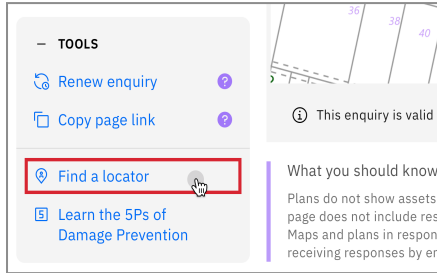
Protecting and supporting the exposed infrastructure is the responsibility of the excavator. Always erect safety barriers in areas of risk and enforce exclusion zones.



Proceed

Only proceed with your excavation work after planning, preparing, potholing (unless prohibited), and having protective measures in place.

Engage a skilled Locator



When you lodge an enquiry you will see skilled Locators to contact

Visit the Certified Locator website directly and search for a locator near you

certloc.com.au/locators

Get FREE Quotes for Contractors & Equipment Fast



Use iseeplant's FREE marketplace to get quotes for the equipment or services you need on your project. Compare quotes from trusted local contractors and get your project done on time and in budget.

1. Fill out your job details in our FREE quick quote form.
2. We send the request to trusted local contractors.
3. The local contractors will contact you directly with quotes

GET QUOTE

Use iseeplant to find trusted contractors near you today, visit:
blog.iseekplant.com.au/byda-isp-get-quotes

Book a FREE BYDA Session



BYDA offers free training sessions to suit you and your organisation's needs covering safe work practices when working near essential infrastructure assets. The free sessions are offered in two different formats - online and face-to-face.

To book a session, visit:
byda.com.au/contact/education-awareness-enquiry-form

BOOK NOW

Job ID 51033183

National Fire Ant Eradication Program

Referral
260270401

Member Phone
-

Responses from this member

Response received Thu 28 Aug 2025 12.28pm

File name	Page
Response Body	5

BYDA members

Your property and/or business is located in the [fire ant suppression treatment area](#). You're legally required to follow your biosecurity requirements and understand how you can help prevent the spread of fire ants.

Fire ants are a super pest, threatening Australia's health, environment, economy, and outdoor way of life. Eradicating them is a national priority, with all states, territories, and the Australian Government committed to the National Fire Ant Eradication Program (NFAEP) – the world's largest ant eradication effort.

[Fire ant biosecurity zones](#) are essential for containing and controlling fire ants in the suppression treatment area until the NFAEP eradication treatment reaches the area. Suppression efforts focus on reducing nest numbers, limiting spread, and preparing for eradication treatment. This includes self-treatment, containment, and prevention to minimise the impact of these pests.

Strict rules for managing soil, including fill, clay, and scrapings within the zones, are outlined in the [Biosecurity Regulation 2016](#) and [Soil movement guidelines](#) under the [Biosecurity Act 2014 \(Qld\)](#).

Materials that can carry fire ants

Here's what you need to know, whether you're a resident or a business, and how to manage [materials that can carry fire ants](#) like soil, baled materials, mulch, manure, quarry products, turf, and potted plants.

For residents:

- [look for](#) and [report](#) any suspect fire ants or nests within 24 hours
- ensure any materials you buy within the fire ant biosecurity zones are handled using fire ant-safe practices
- use the NFAEP's [Material movement advice tool](#)
- apply Australian Pesticides and Veterinary Medicines Authority approved fire ant treatment products to areas before starting any excavation work
- keep records for up to 2 years of your fire ant management actions.

For businesses:

If your business handles materials, you must follow these requirements:

- **[Look for and report](#):** inspect your site regularly, especially high-risk areas. Sightings of suspect fire ants and nests must be reported within 24 hours to the NFAEP, either [online](#) or by calling **132 ANT** (13 22 68). [Fire ant training](#) is recommended.
- **Fire ant-safe practices:** ensure materials are processed, stored, treated, and transported in compliance with the [Biosecurity Regulation 2016](#). Use the NFAEP's [Fire ant compliance tool](#).
 - **Handling soil:** [fire ant nests](#) are often found within the top metre of soil. After excavation, replace or keep this top layer separate from other soil being moved. It should stay on-site or be taken to a waste facility within the [fire ant biosecurity zones](#) (restrictions apply). Avoid this method in areas with loamy or sandy soil, as nests may extend deeper.
 - **Disturbance and storing:** before moving untreated soil off-site, disturb it using machinery – turning, crushing, washing, or screening. Disturb stockpiles every 21 days and 24 hours before movement.
 - **Treatment:** look for and report any suspect nests immediately. Mark them so workers on-site know their locations. Treat or engage a licensed pest manager to carry out broadscale fire ant treatment and/or nest treatment before excavation continues. No live fire ants must leave the site.
 - **Recordkeeping:** keep a written record of all activities, including chemical treatments and disturbance actions, for at least 2 years.

Soil movement

Soil can be transported between or outside fire ant biosecurity zones if you follow these measures:

- Movements within the same zone or between zone 1 to zone 2 must follow the [Soil movement guidelines](#).
- A biosecurity instrument permit (BIP) is required to:
 - move soil from any zone to outside the zone
 - move soil from zone 2 to zone 1
 - move soil when none of the approved options allow to your situation.

Other biosecurity measures

In addition to managing soil movement, there are further biosecurity measures you, your business, and employees can take to support the eradication of fire ants:

- Fire ant training – the NFAEP offers free online [training and tools](#) for residents, primary producers, worksites, and pest managers. These resources help you identify, treat, and prevent fire ant spread. Proactive training is a cost-effective risk mitigation strategy and can help you avoid penalties for breaching your [general biosecurity obligation](#).
- Health and safety – fire ants can have devastating impacts, including inflicting [painful, fiery stings](#), which can trigger a severe allergic reaction in humans. If you're digging or starting work, please wear personal protective equipment, including a long-sleeve shirt, long pants, boots, and gloves.

Eradicating fire ants is a shared responsibility. We all play a role in eradicating fire ants from Queensland, and ultimately Australia, by 2032.

Visit fireants.org.au or call 13 22 68 for more information.

Job ID 51033183

NBN Co Qld

Referral

260270399

Member Phone

1800 687 626

Responses from this member

Response received Thu 28 Aug 2025 12.38pm

File name	Page
Response Body	8
Disclaimer_260270399_20250828_023809664815.pdf	9
260270399_20250828_023809664815_1.pdf	13
260270399_20250828_023809664815_pwc_1.pdf	17
4678_NBN_Dial_Before_You_Dig_Poster_20170517.pdf	21

Hi James Ryan,

Please find attached the response to your DBYD referral for the address mentioned in the subject line. The location shown in our DBYD response is assumed based off the information you have provided. If the location shown is different to the location of the excavation then this response will consequently be rendered invalid.

Take the time to read the response carefully and note that this information is only valid for 28 days after the date of issue.

If you have any further enquiries, please do not hesitate to contact us.


Regards,
Network Services and Operations
NBN Co Limited
P: 1800626329
E: dbyd@nbnco.com.au
www.nbnco.com.au

Confidentiality and Privilege Notice

This e-mail is intended only to be read or used by the addressee. It is confidential and may contain legally privileged information. If you are not the addressee indicated in this message (or responsible for delivery of the message to such person), you may not copy or deliver this message to anyone, and you should destroy this message and kindly notify the sender by reply e-mail. Confidentiality and legal privilege are not waived or lost by reason of mistaken delivery to you. Any views expressed in this message are those of the individual sender, except where the sender specifically states them to be the views of NBN Co Limited

Please Do Not Reply To This Mail

To: James Ryan
Phone: Not Supplied
Fax: Not Supplied
Email: ryanlawyers@bigpond.com

Before You Dig Australia Job #:	51033183	
Sequence #	260270399	
Issue Date:	28/08/2025	
Location:	20 Range Cr , Laidley , QLD , 4341	

Information

The area of interest requested by you contains one or more assets.

nbn™ Assets	Search Results
Communications	Asset identified
Electricity	Asset identified

In this notice **nbn™ Facilities** means *underground fibre optic, telecommunications and/or power facilities, including but not limited to cables, owned and controlled by nbn™*

Location of nbn™ Underground Assets

We thank you for your enquiry. In relation to your enquiry at the above address:

- **nbn's** records indicate that there **ARE nbn™** Facilities in the vicinity of the location identified above ("Location").
- **nbn** indicative plan/s are attached with this notice ("Indicative Plans").
- The Indicative Plan/s show general depth and alignment information only and are not an exact, scale or accurate depiction of the location, depth and alignment of **nbn™** Facilities shown on the Plan/s.
- In particular, the fact that the Indicative Plans show that a facility is installed in a straight line, or at uniform depth along its length cannot be relied upon as evidence that the facility is, in fact, installed in a straight line or at uniform depth.
- You should read the Indicative Plans in conjunction with this notice and in particular, the notes below.
- You should note that, at the present time, the Indicative Plans are likely to be more accurate in showing location of fibre optics and telecommunications cables than power cables. There may be a variation between the line depicted on the Indicative Plans and the location of any power cables. As such, consistent with the notes below, particular care must be taken by you to make your own enquiries and investigations to precisely locate any power cables and manage the risk arising from such cables accordingly.
- The information contained in the Indicative Plan/s is valid for 28 days from the date of issue set out above. You are expected to make your own inquiries and perform your own investigations (including engaging appropriately qualified plant locators, e.g BYDA Certified Locators, at your cost to locate **nbn™** Facilities during any activities you carry out on site).

We thank you for your enquiry and appreciate your continued use of the Before You Dig Australia Service. For any enquiries related to moving assets or Planning and Design activities, please visit the **nbn Commercial Works** website to complete the online application form. If you are planning to excavate and require further information, please email dbyd@nbnco.com.au or call 1800 626 329.

Notes:

1. You are now aware that there are **nbn™** Facilities in the vicinity of the above property that could be damaged as a result activities carried out (or proposed to be carried out) by you in the vicinity of the Location.
2. You should have regard to section 474.6 and 474.7 of the *Criminal Code Act 1995* (CoA) which deals with the consequences of interfering or tampering with a telecommunications facility. Only persons authorised by **nbn** can interact with **nbn's** network facilities.
3. Any information provided is valid only for **28 days** from the date of issue set out above.

Referral Conditions

The following are conditions on which **nbn** provides you with the Indicative Plans. By accepting the plans, you are agreeing to these conditions. These conditions are in addition, and not in replacement of, any duties and obligations you have under applicable law.

1. **nbn** does not accept any responsibility for any inaccuracies of its plans including the Indicative Plans. You are expected to make your own inquiries and perform your own investigations (including engaging appropriately qualified plant locators, e.g BYDA Certified Locators, at your cost to locate **nbn™** Facilities during any activities you carry out on site).
2. You acknowledge that **nbn** has specifically notified you above that the Indicative Plans are likely to be more accurate in showing location of fibre optics and telecommunications cables than power cables. There may be a variation between the line depicted on the Indicative Plans and the location of any power cables.
3. You should not assume that **nbn™** Facilities follow straight lines or are installed at uniform depths

along their lengths, even if they are indicated on plans provided to you. Careful onsite investigations are essential to locate the exact position of cables.

4. In carrying out any works in the vicinity of **nbn**™ Facilities, you must maintain the following minimum clearances:
 - 300mm when laying assets inline, horizontally or vertically.
 - 500mm when operating vibrating equipment, for example: jackhammers or vibrating plates.
 - 1000mm when operating mechanical excavators.
 - Adherence to clearances as directed by other asset owner's instructions and take into account any uncertainty for power cables.
5. You are aware that there are inherent risks and dangers associated with carrying out work in the vicinity of underground facilities (such as **nbn**™ fibre optic, copper and coaxial cables, and power cable feed to **nbn**™ assets). Damage to underground electric cables may result in:
 - Injury from electric shock or severe burns, with the possibility of death.
 - Interruption of the electricity supply to wide areas of the city.
 - Damage to your excavating plant.
 - Responsibility for the cost of repairs.
6. You must take all reasonable precautions to avoid damaging **nbn**™ Facilities. These precautions may include but not limited to the following:
 - All excavation sites should be examined for underground cables by careful hand excavation. Cable cover slabs if present must not be disturbed. Hand excavation needs to be undertaken with extreme care to minimise the likelihood of damage to the cable, for example: the blades of hand equipment should be aligned parallel to the line of the cable rather than digging across the cable.
 - If any undisclosed underground cables are located, notify **nbn** immediately.
 - All personnel must be properly briefed, particularly those associated with the use of earth-moving equipment, trenching, boring and pneumatic equipment.
 - The safety of the public and other workers must be ensured.
 - All excavations must be undertaken in accordance with all relevant legislation and regulations.
7. You will be responsible for all damage to **nbn**™ Facilities that are connected whether directly, or indirectly with work you carry out (or work that is carried out for you or on your behalf) at the Location. This will include, without limitation, all losses expenses incurred by **nbn** as a result of any such damage.
8. You must immediately report any damage to the **nbn**™ network that you are/become aware of. Notification may be by telephone - 1800 626 329.
9. Except to the extent that liability may not be capable of lawful exclusion, **nbn** and its servants and agents and the related bodies corporate of **nbn** and their servants and agents shall be under no liability whatsoever to any person for any loss or damage (including indirect or consequential loss or damage) however caused (including, without limitation, breach of contract negligence and/or breach of statute) which may be suffered or incurred from or in connection with this information sheet or any plans (including Indicative Plans) attached hereto. Except as expressly provided to the contrary in this information sheet or the attached plans (including Indicative Plans), all terms, conditions, warranties, undertakings or representations (whether expressed or implied) are excluded to the fullest extent permitted by law.

All works undertaken shall be in accordance with all relevant legislations, acts and regulations applicable to the particular state or territory of the Location. The following table lists all relevant documents that shall be considered and adhered to.

State/Territory	Documents
National	Work Health and Safety Act 2011
	Work Health and Safety Regulations 2011
	Safe Work Australia - Working in the Vicinity of Overhead and Underground Electric Lines (Draft)

	Occupational Health and Safety Act 1991
NSW	Electricity Supply Act 1995
	Work Cover NSW - Work Near Underground Assets Guide
	Work Cover NSW - Excavation Work: Code of Practice
VIC	Electricity Safety Act 1998
	Electricity Safety (Network Asset) Regulations 1999
QLD	Electrical Safety Act 2002
	Code of Practice for Working Near Exposed Live Parts
SA	Electricity Act 1996
TAS	Tasmanian Electricity Supply Industry Act 1995
WA	Electricity Act 1945
	Electricity Regulations 1947
NT	Electricity Reform Act 2005
	Electricity Reform (Safety and Technical) Regulations 2005
ACT	Electricity Act 1971

Thank You,


nbn BYDA

Date: 28/08/2025


This document is provided for information purposes only. This document is subject to the information classification set out on this page. If no information classification has been included, this document must be treated as UNCLASSIFIED, SENSITIVE and must not be disclosed other than with the consent of nbn co. The recipient (including third parties) must make and rely on their own inquiries as to the currency, accuracy and completeness of the information contained herein and must not use this document other than with the consent of nbn co.








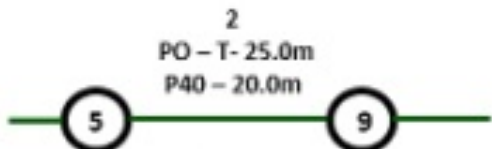
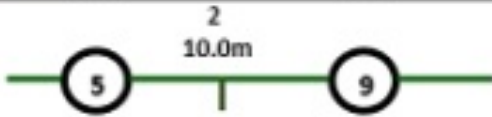





Copyright © 2021 nbn co Limited. All rights reserved.

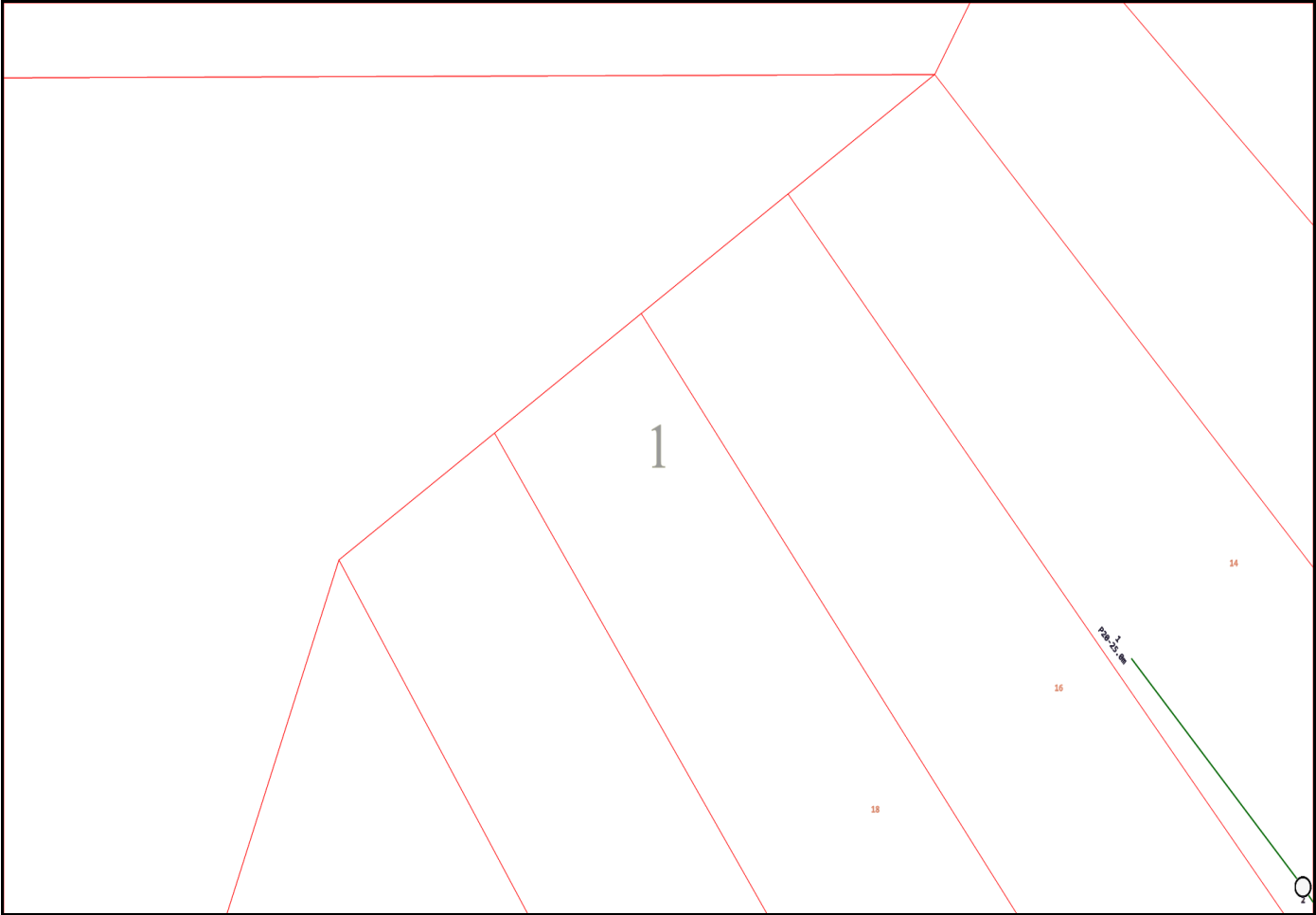
To: James Ryan
Phone: Not Supplied
Fax: Not Supplied
Email: ryanlawyers@bigpond.com

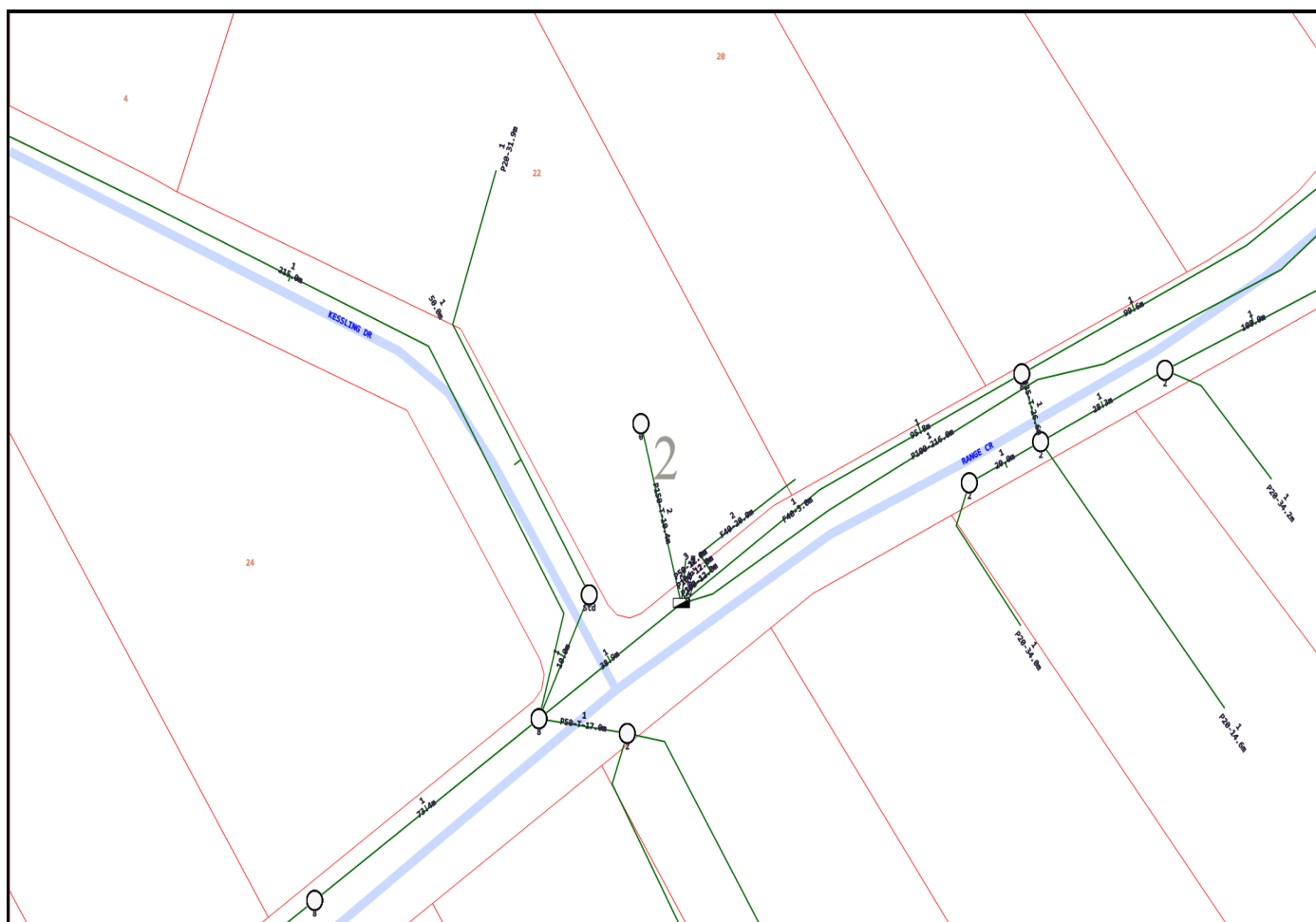
Dial before you dig Job #:	51033183	
Sequence #	260270399	
Issue Date:	28/08/2025	
Location:	20 Range Cr , Laidley , QLD , 4341	

Indicative Plans are tiled below to demonstrate how to layout and read nbn asset plans



	<div data-bbox="1114 349 1453 483">  </div> <div data-bbox="667 421 887 470"> <h2>LEGEND</h2> </div>
<div data-bbox="320 551 432 636">  </div>	Parcel and the location
<div data-bbox="331 667 400 725">  </div>	Pit with size "5"
<div data-bbox="331 757 400 815">  </div>	Power Pit with size "2E". Valid PIT Size: e.g. 2E, 5E, 6E, 8E, 9E, E, null.
<div data-bbox="284 855 456 913">  </div>	Manhole
<div data-bbox="309 949 424 1034">  </div>	Pillar
<div data-bbox="118 1075 612 1223">  </div>	Cable count of trench is 2. One "Other size" PVC conduit (PO) owned by Telstra (-T-), between pits of sizes, "5" and "9" are 25.0m apart. One 40mm PVC conduit (P40) owned by NBN, between pits of sizes, "5" and "9" are 20.0m apart.
<div data-bbox="118 1236 612 1352">  </div>	2 Direct buried cables between pits of sizes, "5" and "9" are 10.0m apart.
<div data-bbox="118 1406 612 1473">  </div>	Trench containing any INSERVICE/CONSTRUCTED (Copper/RF/Fibre) cables.
<div data-bbox="118 1518 612 1585">  </div>	Trench containing only DESIGNED/PLANNED (Copper/RF/Fibre/Power) cables.
<div data-bbox="118 1630 612 1697">  </div>	Trench containing any INSERVICE/CONSTRUCTED (Power) cables.
<div data-bbox="197 1765 472 1823">  </div>	Road and the street name "Broadway ST"
<div data-bbox="328 1899 411 1935"> <p>Scale</p> </div>	<div data-bbox="651 1899 1251 2011">  </div>







Emergency Contacts








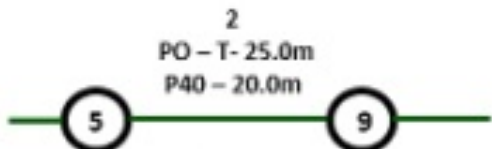
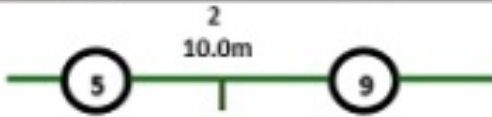





You must immediately report any damage to the **nbn™** network that you are/become aware of. Notification may be by telephone - 1800 626 329.


To: James Ryan
Phone: Not Supplied
Fax: Not Supplied
Email: ryanlawyers@bigpond.com

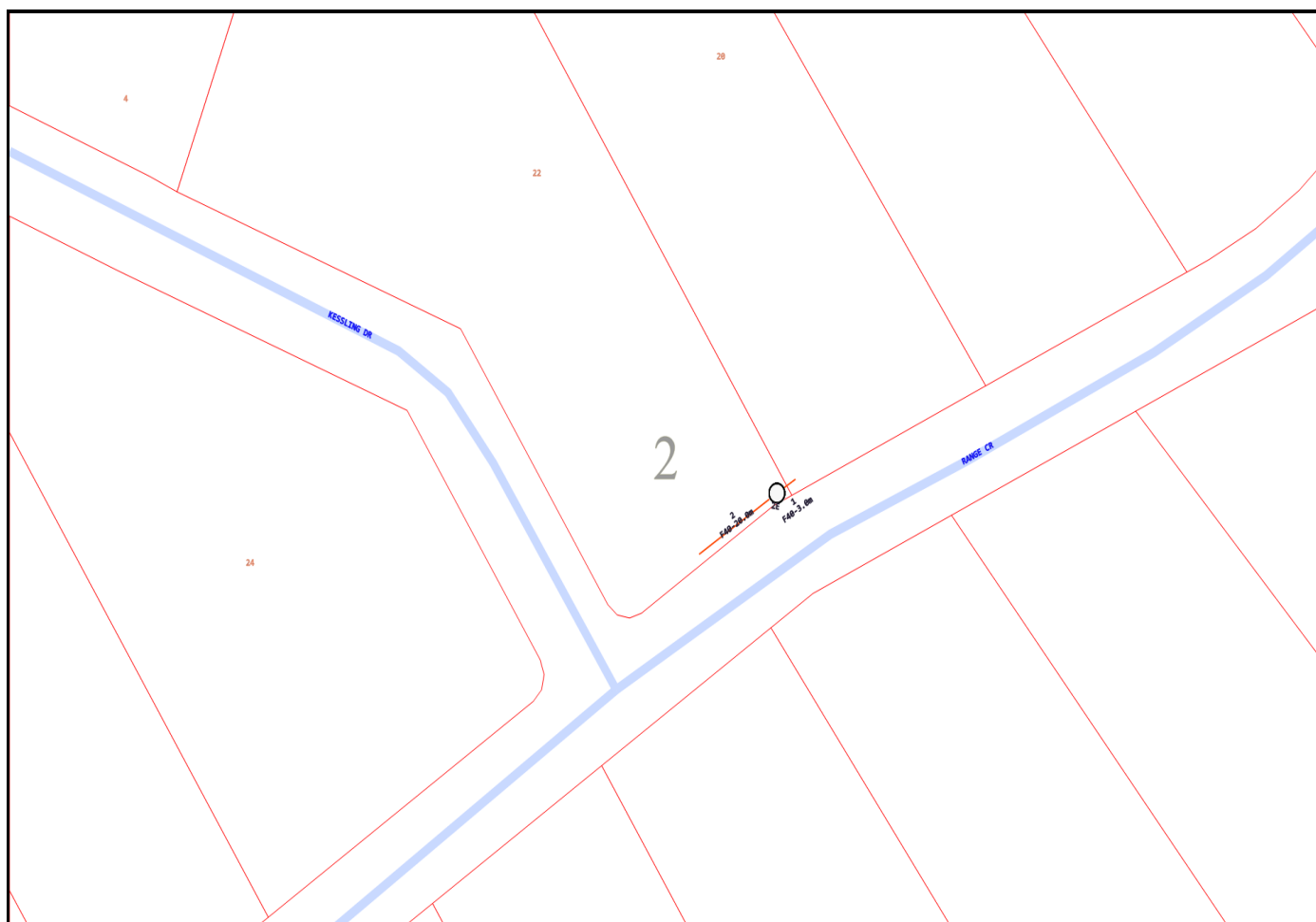
Dial before you dig Job #:	51033183	
Sequence #	260270399	
Issue Date:	28/08/2025	
Location:	20 Range Cr , Laidley , QLD , 4341	

Indicative Plans are tiled below to demonstrate how to layout and read nbn asset plans



	<div data-bbox="1114 349 1453 483">  </div> <div data-bbox="667 421 887 470"> <h2>LEGEND</h2> </div>
<div data-bbox="320 551 432 636">  </div>	Parcel and the location
<div data-bbox="331 667 405 725">  </div>	Pit with size "5"
<div data-bbox="331 757 405 815">  </div>	Power Pit with size "2E". Valid PIT Size: e.g. 2E, 5E, 6E, 8E, 9E, E, null.
<div data-bbox="284 855 456 913">  </div>	Manhole
<div data-bbox="309 949 427 1034">  </div>	Pillar
<div data-bbox="118 1075 612 1223">  </div>	Cable count of trench is 2. One "Other size" PVC conduit (PO) owned by Telstra (-T-), between pits of sizes, "5" and "9" are 25.0m apart. One 40mm PVC conduit (P40) owned by NBN, between pits of sizes, "5" and "9" are 20.0m apart.
<div data-bbox="118 1236 612 1352">  </div>	2 Direct buried cables between pits of sizes, "5" and "9" are 10.0m apart.
<div data-bbox="118 1406 612 1473">  </div>	Trench containing any INSERVICE/CONSTRUCTED (Copper/RF/Fibre) cables.
<div data-bbox="118 1518 612 1585">  </div>	Trench containing only DESIGNED/PLANNED (Copper/RF/Fibre/Power) cables.
<div data-bbox="118 1630 612 1697">  </div>	Trench containing any INSERVICE/CONSTRUCTED (Power) cables.
<div data-bbox="197 1765 472 1823">  </div>	Road and the street name "Broadway ST"
<div data-bbox="331 1899 414 1935"> <p>Scale</p> </div>	<div data-bbox="651 1899 1251 2011">  </div>





Emergency Contacts

You must immediately report any damage to the **nbn**™ network that you are/become aware of. Notification may be by telephone - 1800 626 329.



Working near **nbn**TM cables

nbn has partnered with Dial Before You Dig to give you a single point of contact to get information about **nbn** underground services owned by **nbn** and other utility/service providers in your area including communications, electricity, gas and other services. Contact with underground power cables and gas services can result in serious injury to the worker, and damage and costly repairs. You must familiarise yourself with all of the Referral Conditions (meaning the referral conditions referred to in the DBYD Notice provided by **nbn**).

Practice safe work habits

Once the DBYD plans are reviewed, the Five P's of Excavation should be adopted in conjunction with your safe work practices (which must be compliant with the relevant state Electrical Safety Act and Safe Work Australia "Excavation Work Code of Practice", as a minimum) to ensure the risk of any contact with underground **nbn** assets are minimised.




Plan: Plan your job by ensuring the plans received are current and apply to the work to be performed. Also check for any visual cues that may indicate the presence of services not covered in the DBYD plans.



Prepare: Prepare for your job by engaging a DBYD Certified Plant Locator to help interpret plans and identify on-site assets. Contact **nbn** should you require further assistance.



Pothole: Non-destructive potholing (i.e. hand digging or hydro excavation) should be used to positively locate **nbn** underground assets with minimal risk of contact and service damage.




Protect: Protecting and supporting the exposed **nbn** underground asset is the responsibility of the worker. Exclusion zones for **nbn** assets are clearly stated in the plan and appropriate controls must be implemented to ensure that encroachment into the exclusion zone by machinery or activities with the potential to damage the asset is prevented.




Proceed: Proceed only when the appropriate planning, preparation, potholing and protective measures are in place.


Working near **nbn**[™] cables



Identify all electrical hazards, assess the risks and establish control measures.



When using excavators and other machinery, also check the location of overhead power lines.



Workers and equipment must maintain safety exclusion zones around power lines.

Once all work is completed, the excavation should be re-instated with the same type of excavated material unless specified by **nbn**. Please note:

- Construction Partners of **nbn** may require additional controls to be in place when performing excavation activities.
- The information contained within this pamphlet must be used in conjunction with other material supplied as part of this request for information to adequately control the risk of potential asset damage.

Contact

All **nbn**[™] network facility damages must be reported online [here](#).
For enquiries related to your DBYD request please call 1800 626 329.

Disclaimer

This brochure is a guide only. It does not address all the matters you need to consider when working near our cables. You must familiarise yourself with other material provided (including the Referral Conditions) and make your own inquiries as appropriate.

nbn will not be liable or responsible for any loss, damage or costs incurred as a result of reliance on this brochure.

This document is provided for information purposes only. This document is subject to the information classification set out on this page. If no information classification has been included, this document must be treated as UNCLASSIFIED, SENSITIVE and must not be disclosed other than with the consent of nbn co. The recipient (including third parties) must make and rely on their own inquiries as to the currency, accuracy and completeness of the information contained herein and must not use this document other than with the consent of nbn co. Copyright © 2021 nbn co limited. All rights reserved.



Job ID 51033183

Queensland Urban Utilities

Referral

260270400

Member Phone

13 26 57

Responses from this member

Response received Thu 28 Aug 2025 2.04pm

File name	Page
Response Body	24
Urban Utilities Important Information.pdf	26
260270400 - Urban Utilities Plan.pdf	27



GPO Box 2765
Brisbane QLD 4001

Date: 28 Aug 2025

Before You Dig Australia Response

Please DO NOT SEND A REPLY to this email as it has been automatically generated and replies are not monitored.

Dear James Ryan

We appreciate your diligence in contacting the Before You Dig Australia service (**BYDA**) prior to engaging in work or activities which may affect the water and sewerage infrastructure of Urban Utilities.

Job Number:	51033183
Sequence Number:	260270400
Enquiry Date:	28/08/2025 12:28:00 PM
Enquiry Location:	20 Range Cr Laidley QLD 4341

WARNING: When working in the vicinity of Urban Utilities' assets you have a legal *Duty of Care* that must be observed.

We have completed a search for underground infrastructure based on the information provided in your **BYDA** request. Our records indicate that **we do not have infrastructure within your nominated search area**, as shown on the attached plan.

Please note that you may be liable for any loss or damage to our infrastructure which is caused by any works or activities which you undertake around or near such infrastructure. Additionally, your works or activities may conflict with other works scheduled in your nominated search area. To avoid any unnecessary impacts, you must obtain a Network Access Permit from us before undertaking any works or activities that are within two metres of our infrastructure.

We have provided additional information about your responsibilities in relation to our infrastructure in the Important Information sheet attached to this letter. By accessing BYDA to obtain our records about our infrastructure, you warrant that you have read the sheet and agree to the terms and conditions set out therein.

For further enquiries or assistance with interpretation of plans and search content please contact our BYDA Support Team by email networkaccess@urbanutilities.com.au. Alternatively, you can write to us at Urban Utilities, PO Box 2765, Brisbane QLD 4001.

Thank you for taking the time to consult the BYDA service.

Yours sincerely

Before You Dig Australia Support Team

Urban Utilities

networkaccess@urbanutilities.com.au

To best manage the risk of damage and liability, we recommend that you engage the services of a [BYDA Certified Locator](#)

Important Notice

This enquiry response, including any associated documentation, has been assessed and compiled from the information detailed within the BYDA enquiry outlined above. **Please ensure that the BYDA enquiry details and this response accurately reflect your proposed works.**

This response is intended for use only by the addressee. If you have received the enquiry response in error, please let us know by telephone and delete all copies; you are advised that copying, distributing, disclosing or otherwise acting in reliance on the response is expressly prohibited.

Disclaimer: While reasonable measures have been taken to ensure the accuracy of the information contained in this plan response, neither Urban Utilities nor PelicanCorp shall have any liability whatsoever in relation to any loss, damage, cost or expense arising from the use of this plan response or the information contained in it or the completeness or accuracy of such information. Use of such information is subject to and constitutes acceptance of these terms.

If you are unable to launch any of the files for viewing and printing, you may need to download and install free viewing and printing software such as [Adobe Acrobat Reader \(for PDF files\)](#)

PelicanCorp

Compiled with **TicketAccess** by PelicanCorp



Important Information

Disclaimer

All Urban Utilities' records, data and information supplied via BYDA ("**Data**") is **indicative** only. You agree that any Data supplied to you has been or will be provided only for your convenience and has not been and will not be relied upon by you for any purpose.

You also agree that Urban Utilities does not assume any responsibility or duty of care in respect of, or warrant, guarantee or make any representation as to the Data (including its accuracy, reliability, currency or suitability).

Because the location of Urban Utilities' infrastructure shown on the Data is approximate only, you must first physically locate the infrastructure by utilising relevant site detection methodologies prior to performing any works or undertaking any activities near or adjacent to infrastructure. Possible site detection methodologies include hand digging, potholing, trenching and/or probing. You are solely responsible for the selection of appropriate site detection methodologies at all times.

To the fullest extent permitted by law, Urban Utilities will not be liable to you in contract, tort, equity, under statute or otherwise arising from or in connection with the provision of any Data to you via BYDA.

Compliance with laws

There may be both indicated and unmarked hazards, dangers or encumbrances, including underground asbestos pipes and abandoned mains within your nominated search area. You are solely responsible for ensuring that appropriate care is taken at all times and that you comply with all mandatory requirements relating to such matters, including in relation to workplace health and safety.

Damaged Infrastructure

Please note that it is an offence under Section 192 of the *Water Supply (Safety and Reliability) Act 2008* to interfere with our infrastructure without Urban Utilities' written consent.

You may be liable to Urban Utilities for any loss of or damage to our infrastructure, together with any consequential or indirect loss or damage (including without limitation, loss of use, loss of profits or loss of revenue) arising from or in connection with any interference with Urban Utilities' infrastructure by you or any other person for which you are legally responsible.

Any damage to Urban Utilities' Infrastructure must be reported immediately to the (24 Hours) Faults and Emergencies Team on 13 23 64.

Links

Technical Standards: <https://urbanutilities.com.au/development/help-and-advice/standards-and-guidelines>



Copyright

All Data is copyright.

Urban Utilities - Water, Recycled Water and Sewer Infrastructure



Overview

 <p>N</p>  <p>Map Scale 1:2500</p>	<p>Before You Dig Australia- Urban Utilities Water, Recycled Water and Sewer Infrastructure</p> <p>BYDA Reference No: 260270400</p> <p>Date BYDA Ref Received: 28/08/2025</p> <p>Date BYDA Job to Commence: 28/08/2025</p> <p>Date BYDA Map Produced: 28/08/2025</p> <p>This Map is valid for 30 days Produced By: Urban Utilities</p>	<table border="0"> <tr> <th>Sewer</th> <th>Water</th> <th>Recycled Water</th> </tr> <tr> <td>● Infrastructure</td> <td>● Infrastructure</td> <td>● Infrastructure</td> </tr> <tr> <td>◆ Major Infrastructure</td> <td>◆ Major Infrastructure</td> <td>◆ Major Infrastructure</td> </tr> <tr> <td>— Network Pipelines</td> <td>— Network Pipelines</td> <td>— Network Pipelines</td> </tr> <tr> <td>▨ Network Structures</td> <td>▨ Network Structures</td> <td>▨ Network Structures</td> </tr> <tr> <td></td> <td>--- Water Service (Indicative only)</td> <td></td> </tr> </table>	Sewer	Water	Recycled Water	● Infrastructure	● Infrastructure	● Infrastructure	◆ Major Infrastructure	◆ Major Infrastructure	◆ Major Infrastructure	— Network Pipelines	— Network Pipelines	— Network Pipelines	▨ Network Structures	▨ Network Structures	▨ Network Structures		--- Water Service (Indicative only)		<p>While reasonable measures have been taken to ensure the accuracy of the information contained in this plan response, neither Urban Utilities nor PelicanCorp shall have any liability whatsoever in relation to any loss, damage, cost or expense arising from the use of this plan response or the information contained in it or the completeness or accuracy of such information. Use of such information is subject to and constitutes acceptance of these terms.</p> <p>The plans are indicative and approximate only and provided without warranties of any kind, express or implied including in relation to accuracy, completeness, correctness, currency or fitness for purpose.</p> <p>Urban Utilities takes no responsibility and accepts no liability for any loss, damage, costs or liability that may be incurred by any person acting in reliance on the information provided on the plans.</p> <p>This plan should be used as guide only. Any dimensions should be confirmed on site by the relevant authority.</p> <p>Based on or contains data provided by the State of Queensland (Department of Natural Resources and Mines) [2020]. In consideration of the State permitting the use of this data you acknowledge and agree that the State gives no warranty in relation to the data (including accuracy, liability in negligence) for any loss, damage or costs (including consequential damage) relating to any use of the data. Data must not be used for direct marketing or be used in breach of the privacy laws. © State of Queensland Department of Natural Resources and Mines [2020]</p> <p>For further information, please call Urban Utilities on 13 26 57 (8am-6pm weekdays). Faults and emergencies 13 23 64 (24/7).</p> <p>www.urbanutilities.com.au</p> <p>ABN 86 673 835 011</p>
Sewer	Water	Recycled Water																			
● Infrastructure	● Infrastructure	● Infrastructure																			
◆ Major Infrastructure	◆ Major Infrastructure	◆ Major Infrastructure																			
— Network Pipelines	— Network Pipelines	— Network Pipelines																			
▨ Network Structures	▨ Network Structures	▨ Network Structures																			
	--- Water Service (Indicative only)																				

Job ID 51033183

Telstra QLD FA

Referral

260270402

Member Phone

1800 653 935

Responses from this member

Response received Thu 28 Aug 2025 12.43pm

File name	Page
Response Body	29
Telstra Map Legend 4.0b.pdf	31
Telstra Duty of Care v32.0c.pdf	32
AccreditedPlantLocators 2025-01-08a.pdf	34
260270402.pdf	35

Attention: James Ryan

Site Location: 20 Range Cr, Laidley, QLD 4341

Your Job Reference: 20 Range Cr

Please do not reply to this email, this is an automated message -



Important - this site is within or in the vicinity of a **RED IMPORTED FIRE ANT RESTRICTED AREA**. Movement controls apply. Penalties of up to \$220,000 for individuals and \$1.1 million for corporations may apply. Call **13 25 23** or visit www.daff.qld.gov.au/fireants for further information.

Thank you for requesting Telstra information via Before You Dig Australia (BYDA).

This response contains Telstra information relating to your recent BYDA request.

Please refer to all enclosed attachments for more information.

Information for opening Telstra Asset Plans as well as some other useful contact information is noted in the attached documents.

Report Damage to Telstra Equipment: [Report damages to Telstra equipment - Telstra](#)

Please note:

When working in the vicinity of telecommunications plant you have a 'Duty of Care' that must be observed.

Ensure you read all documents (attached) - they contain important information.

Please also refer to the **Before you Dig Australia - BEST PRACTISE GUIDES and The five Ps of safe excavation**

<https://www.byda.com.au/before-you-dig/best-practice-guides/>, The essential steps that must be undertaken prior to commencing construction activities

WARNING - MAJOR CABLES and/or OPTIC FIBRE IN THE AREA.

Phone 1800 653 935 for further assistance.

Note: In some areas Telstra fibre routes may be marked as "Amcom", as Telstra has purchased much of this infrastructure. If in doubt, please contact Telstra Plan services on the number above. Telstra plans and information are only valid for 60 days from the date of issue.

WARNING:

Telstra plans and location information conform to Quality Level 'D' of the Australian Standard AS 5488 - Classification of Subsurface Utility Information. As such, Telstra supplied location information is indicative only. Spatial accuracy is not applicable to Quality Level D. Refer to AS 5488 for further details. The exact position of Telstra assets can only be validated by physically exposing them. Telstra does not warrant or hold out that its plans are accurate and accepts no responsibility for any inaccuracy. Further on site investigation is required to validate the exact location of Telstra assets prior to commencing work. A Certified Locating Organisation is an essential part of the process to validate the exact location of Telstra assets and to ensure the assets are protected during construction works. See the **Before You Dig Australia - BEST PRACTISE GUIDES and The five Ps of safe excavation**

<https://www.byda.com.au/before-you-dig/best-practice-guides/>.

Please note that:

- it is a criminal offence under the *Criminal Code Act* 1995 (Cth) to tamper or interfere with telecommunications infrastructure.
- Telstra will take action to recover compensation for damage caused to property and assets, and for interference with the operation of Telstra's networks and customers' services.

Telstra's plans contain Telstra's confidential information and are provided on the basis that they are used solely for identifying the location or vicinity of Telstra's infrastructure to avoid damage to this infrastructure occurring as part of any digging or other excavation activity. You must not use Telstra's plans for any other purpose or in a way that will cause Telstra loss or damage and you must comply with any other terms of access to the data that have been provided to you by Telstra (including Conditions of Use or Access).

(See attached file: Telstra Duty of Care v32.0c.pdf)

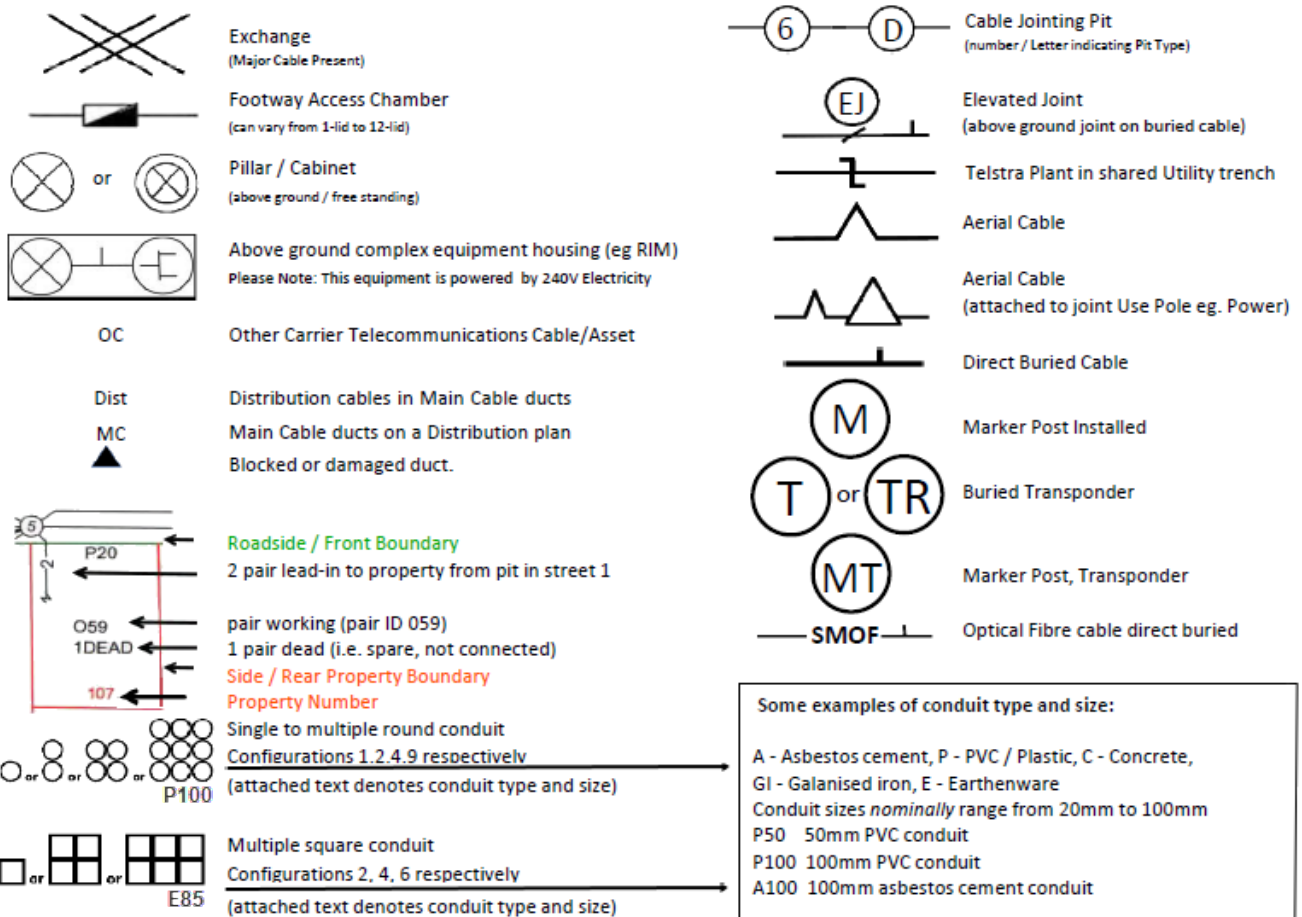
(See attached file: Telstra Map Legend 4.0b.pdf)

(See attached file: AccreditedPlantLocators 2025-01-08a.pdf)

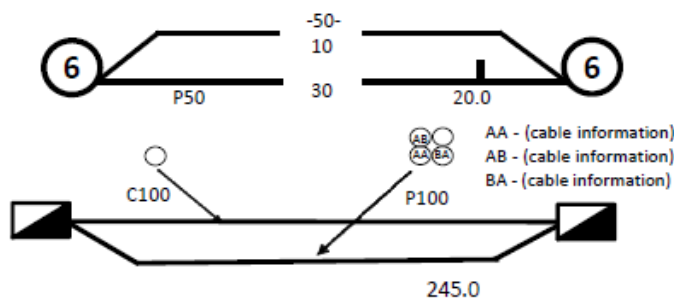
(See attached file: 260270402.pdf)



LEGEND



Some Examples of how to read Telstra Plans



One 50mm PVC conduit (P50) containing a 50-pair and a 10-pair cable between two 6-pits. approximately 20.0m apart, with a direct buried 30-pair cable along the same route

Two separate conduit runs between two footway access chambers (manholes) approximately 245m apart A nest of four 100mm PVC conduits (P100) containing assorted cables in three ducts (one being empty) and one empty 100mm concrete duct (C100) along

Protect our Network:

by maintaining the following distances from our assets:

- 1.0m Mechanical Excavators, Farm Ploughing, Tree Removal
- 500mm Vibrating Plate or Wacker Packer Compactor
- 600mm Heavy Vehicle Traffic (over 3 tonnes) not to be driven across Telstra ducts or plant.
- 1.0m Jackhammers/Pneumatic Breakers
- 2.0m Boring Equipment (in-line, horizontal and vertical)

For more info contact a [CERTLOC Certified Locating Organisation \(CLO\)](#) or Telstra Location Intelligence Team 1800 653 935



Before You Dig Australia

Think before you dig

This document has been sent to you because you requested plans of the Telstra network through Before You Dig Australia (BYDA).

If you are working or excavating near telecommunications cables, or there is a chance that cables are located near your site, you are responsible to avoid causing damage to the Telstra network.

Please read this document carefully. Taking your time now and following the **BYDA's Best Practices and 5 Ps of Safe Excavation** <https://www.byda.com.au/before-you-dig/best-practice-guides/>

can help you avoid damaging our network, interrupting services, and potentially incurring civil and criminal penalties.

Our network is complex and working near it requires expert knowledge. Do not attempt these activities if you are not qualified to do so.



Disclaimer and legal details

*Telstra advises that the accuracy of the information provided by Telstra conforms to Quality Level D as defined in AS5488-2013.

It is a criminal offence under the Criminal Code Act 1995 (Cth) to tamper or interfere with telecommunications infrastructure.

Telstra will also take action to recover costs and damages from persons who damage assets or interfere with the operation of **Telstra's** networks.

By receiving this information including the indicative plans that are provided as part of this information package you confirm that you understand and accept the risks of working near **Telstra's** network and the importance of taking all the necessary steps to confirm the presence, alignments and various depths of **Telstra's** network. This in addition to, and not in replacement of, any duties and obligations you have under applicable law.

When working in the vicinity of a telecommunications plant you have a "Duty of Care" that must be observed. Please read and understand all the information and disclaimers provided below.

The Telstra network is complex and requires expert knowledge to interpret information, to identify and locate components, to pothole underground assets for validation and to safely work around assets without causing damage. If you are not an expert and/or qualified in these areas, then you must not attempt these activities. Telstra will seek compensation for damages caused to its property and losses caused to Telstra and its customers. Construction activities and/or any activities that potentially may impact on Telstra's assets must not commence without first undertaking these steps. Construction activities can include anything that involves breaking ground, potentially affecting Telstra assets.

If you are designing a project, it is recommended that you also undertake these steps to validate underground assets prior to committing to your design.

This Notice has been provided as a guide only and may not provide you with all the information that is required for you to determine what assets are on or near your site of interest. You will also need to collate and understand all information received from other Utilities and understand that some Utilities are not a part of the BYDA program and make your own enquiries as appropriate. It is the responsibility of the entities undertaking the works to protect **Telstra's** network during excavation / construction works.

Telstra owns and retains the copyright in all plans and details provided in conjunction with the applicant's request. The applicant is authorised to use the plans and details only for the purpose indicated in the applicant's request. The applicant must not use the plans or details for any other purpose.

Telstra plans or other details are provided only for the use of the applicant, its servants, agents, or CERTLOC Certified Locating Organisation (CLO). The applicant must not give the plans or details to any parties other than these and must not generate profit from commercialising the plans or details.

Telstra, its servants or agents shall not be liable for any loss or damage caused or occasioned by the use of plans and or details so supplied to the applicant, its servants and agents, and the applicant agrees to indemnify Telstra against any claim or demand for any such loss or damage.

Please ensure Telstra plans and information provided always remains on-site throughout the inspection, location, and construction phase of any works.

Telstra plans are valid for 60 days after issue and must be replaced if required after the 60 days.

Data Extraction Fees

In some instances, a data extraction fee may be applicable for the supply of Telstra information. Typically, a data extraction fee may apply to large projects, planning and design requests or requests to be supplied in non-standard formats. For further details contact Telstra Location Intelligence Team.

Telstra does not accept any liability or responsibility for the performance of or advice given by a CERTLOC Certified Locating Organisation (CLO). Certification is an initiative taken by Telstra towards the establishment and maintenance of competency standards. However, performance and the advice given will always depend on the nature of the individual engagement.

Neither the Certified Locating Organisation nor any of its employees are an employee or agent for Telstra. Telstra is not liable for any damage or loss caused by the Certified Locating Organisation or its employees.

Once all work is completed, the excavation should be reinstated with the same type of excavated material unless specified by Telstra.

The information contained within this pamphlet must be used in conjunction with other material supplied as part of this request for information to adequately control the risk of potential asset damage.

When using excavators and other machinery, also check the location of overhead power lines.

Workers and equipment must maintain safety exclusion zones around power lines

WARNING: Telstra plans and location information conform to Quality Level 'D' of the Australian Standard AS 5488 - Classification of Subsurface Utility Information. As such, Telstra supplied location information is indicative only. Spatial accuracy is not applicable to Quality Level D. Refer to AS 5488 for further details. Telstra does not warrant or hold out that its plans are accurate and accepts no responsibility for any inaccuracy shown on the plans. **FURTHER ON SITE INVESTIGATION IS REQUIRED TO VALIDATE THE EXACT LOCATION OF TELSTRA PLANT PRIOR TO COMMENCING CONSTRUCTION WORK.** A plant location service is an essential part of the process to validate the exact location of Telstra assets and to ensure the assets are protected during construction works. The exact position of Telstra assets can only be validated by physically exposing them. Telstra will seek compensation for damages caused to its property and losses caused to Telstra and its customers.

Privacy Note

Your information has been provided to Telstra by BYDA to enable Telstra to respond to your BYDA request. Telstra keeps your information in accordance with its privacy statement. You can obtain a copy at www.telstra.com.au/privacy or by calling us at 1800 039 059 (business hours only).



General Information

Before you Dig Australia – BEST PRACTISE GUIDES

The five Ps of safe excavation

<https://www.byda.com.au/before-you-dig/best-practice-guides/>

OPENING ELECTRONIC MAP ATTACHMENTS –

Telstra Cable Plans are generated automatically in either PDF or DWF file types.
Dependent on the site address and the size of area selected.
You may need to download and install free viewing software from the internet e.g.



DWF Map Files (all sizes over A3)
Autodesk Viewer (Internet Browser) <https://viewer.autodesk.com/> or
Autodesk Design Review <http://usa.autodesk.com/design-review/> for
DWF files. (Windows PC)



PDF Map Files (max size A3)
Adobe Acrobat Reader <http://get.adobe.com/reader/>



Telstra BYDA map related enquiries email Telstra.Plans@team.telstra.com
1800 653 935 (AEST Business Hours only)



REPORT ANY DAMAGE TO THE TELSTRA NETWORK IMMEDIATELY

Report online - <https://www.telstra.com.au/forms/report-damage-to-telstra-equipment>

Ph: 13 22 03

If you receive a message asking for a phone or account number say:
“I don’t have one” then say “Report Damage” then press 1 to speak to an operator.



Telstra New Connections / Disconnections
13 22 00



Telstra asset relocation enquiries: 1800 810 443 (AEST business hours only).

NetworkIntegrity@team.telstra.com

<https://www.telstra.com.au/consumer-advice/digging-construction>



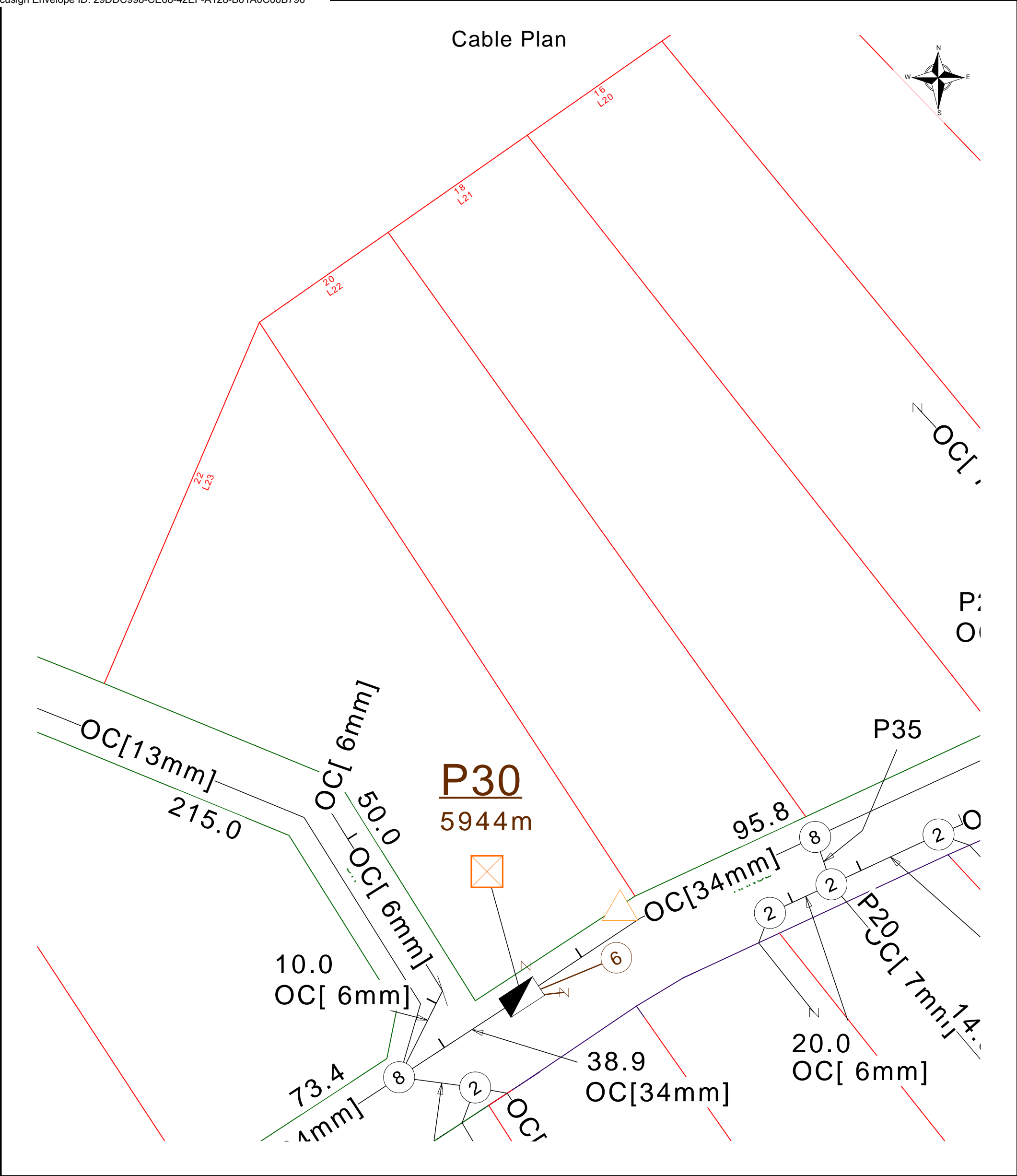
Telstra Aerial Assets Group (overhead network)
1800 047 909




CERTLOC Certified Locating Organisation (CLO)

certloc.com.au/locators/

Only Telstra authorised personnel and CERTLOC Locators can access Telstra’s Pit and Pipe Network.



	Report Damage: https://service.telstra.com.au/customer/general/forms/report-damage-to-telstra/ Ph - 13 22 03 Email - Telstra.Plans@team.telstra.com Planned Services - ph 1800 653 935 (AEST bus hrs only) General Enquiries	Sequence Number: 260270402
	TELSTRA LIMITED A.C.N. 086 174 781	CAUTION: Fibre optic and/ or major network present in plot area. Please read the Duty of Care and contact Telstra Plan Services should you require any assistance.
	Generated On 28/08/2025 12:40:28	

The above plan must be viewed in conjunction with the Mains Cable Plan on the following page

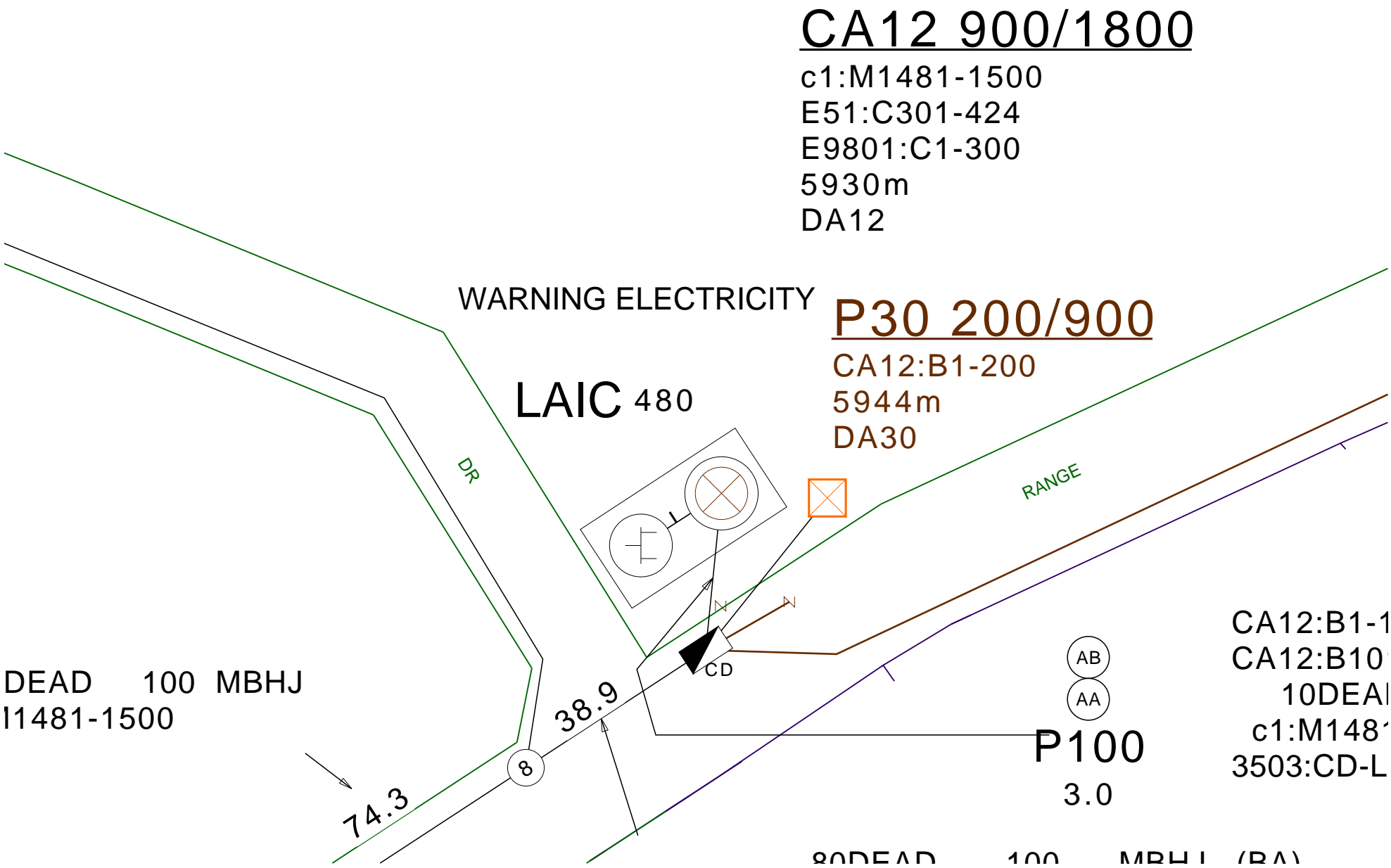
WARNING


Telstra plans and location information conform to Quality Level "D" of the Australian Standard AS 5488-Classification of Subsurface Utility Information. As such, Telstra supplied location information is indicative only. Spatial accuracy is not applicable to Quality Level D. Refer to AS 5488 for further details. The exact position of Telstra assets can only be validated by physically exposing it. Telstra does not warrant or hold out that its plans are accurate and accepts no responsibility for any inaccuracy. Further on site investigation is required to validate the exact location of Telstra plant prior to commencing construction work. A Certified Locating Organisation is an essential part of the process to validate the exact location of Telstra assets and to ensure the asset is protected during construction works.

See the Steps- Telstra Duty of Care that was provided in the email response.

Page 1 of 2

Mains Cable Plan



	Report Damage: https://service.telstra.com.au/customer/general/forms/report-damage-to-telstra- Ph - 13 22 03 Email - Telstra.Plans@team.telstra.com Planned Services - ph 1800 653 935 (AEST bus hrs only) General Enquiries	Sequence Number: 260270402
Generated On 28/08/2025 12:40:29		CAUTION: Fibre optic and/ or major network present in plot area. Please read the Duty of Care and contact Telstra Plan Services should you require any assistance.

The above plan must be viewed in conjunction with the Mains Cable Plan on the following page

WARNING

Telstra plans and location information conform to Quality Level "D" of the Australian Standard AS 5488-Classification of Subsurface Utility Information. As such, Telstra supplied location information is indicative only. Spatial accuracy is not applicable to Quality Level D. Refer to AS 5488 for further details. The exact position of Telstra assets can only be validated by physically exposing it. Telstra does not warrant or hold out that its plans are accurate and accepts no responsibility for any inaccuracy. Further on site investigation is required to validate the exact location of Telstra plant prior to commencing construction work. A Certified Locating Organisation is an essential part of the process to validate the exact location of Telstra assets and to ensure the asset is protected during construction works.

See the Steps- Telstra Duty of Care that was provided in the email response.

Page 2 of 2



End of document

i This document may exclude some files (eg. DWF or ZIP files)

This document was automatically generated at a point-in-time. Be aware that the source information from which this document was created may have changed since it was produced. This document may contain incomplete or out-of-date information. Always check your enquiry details in the BYDA Referral Service for the most recent information. For copyright information refer to individual responses.

Certificate Of Completion

Envelope Id: 29DDC998-CE68-42EF-A128-B61A0C06B796

Status: Completed

Subject: Complete with Docusign: Staff Form 2.pdf

Source Envelope:

Document Pages: 47

Signatures: 2

Envelope Originator:

Certificate Pages: 2

Initials: 0

James Joseph Ryan

AutoNav: Enabled

ryanlawyers@bigpond.com

Envelopeld Stamping: Enabled

IP Address: 203.56.244.249

Time Zone: (UTC+10:00) Brisbane

Record Tracking

Status: Original

Holder: James Joseph Ryan

Location: DocuSign

8/29/2025 8:52:10 AM

ryanlawyers@bigpond.com

Signer Events

Estrella Patricia-Dora Staff

estrella.staff@outlook.com

Security Level: Email, Account Authentication
(None)

Signature

Signed by:

59D8EE657592462...

Signature Adoption: Drawn on Device

Using IP Address: 193.116.106.78

Signed using mobile

Timestamp

Sent: 8/29/2025 8:55:49 AM

Viewed: 8/29/2025 9:20:08 AM

Signed: 8/29/2025 9:20:24 AM

Electronic Record and Signature Disclosure:

Not Offered via Docusign

Thomas Edward Staff

tom90@live.com.au

Security Level: Email, Account Authentication
(None)

Signed by:

E4F00C7F558E439...

Signature Adoption: Drawn on Device

Using IP Address:

2001:8004:4450:b005:206d:2e5a:5b81:ba9d

Signed using mobile

Sent: 8/29/2025 9:20:26 AM

Viewed: 8/29/2025 9:22:06 AM

Signed: 8/29/2025 9:22:26 AM

Electronic Record and Signature Disclosure:

Not Offered via Docusign

In Person Signer Events

Signature

Timestamp

Editor Delivery Events

Status

Timestamp

Agent Delivery Events

Status

Timestamp

Intermediary Delivery Events

Status

Timestamp

Certified Delivery Events

Status

Timestamp

Carbon Copy Events

Status

Timestamp

Witness Events

Signature

Timestamp

Notary Events

Signature

Timestamp

Envelope Summary Events

Status

Timestamps

Envelope Sent

Hashed/Encrypted

8/29/2025 8:55:49 AM

Certified Delivered

Security Checked

8/29/2025 9:22:06 AM

Signing Complete

Security Checked

8/29/2025 9:22:26 AM

Envelope Summary Events	Status	Timestamps
Completed	Security Checked	8/29/2025 9:22:26 AM
Payment Events	Status	Timestamps