

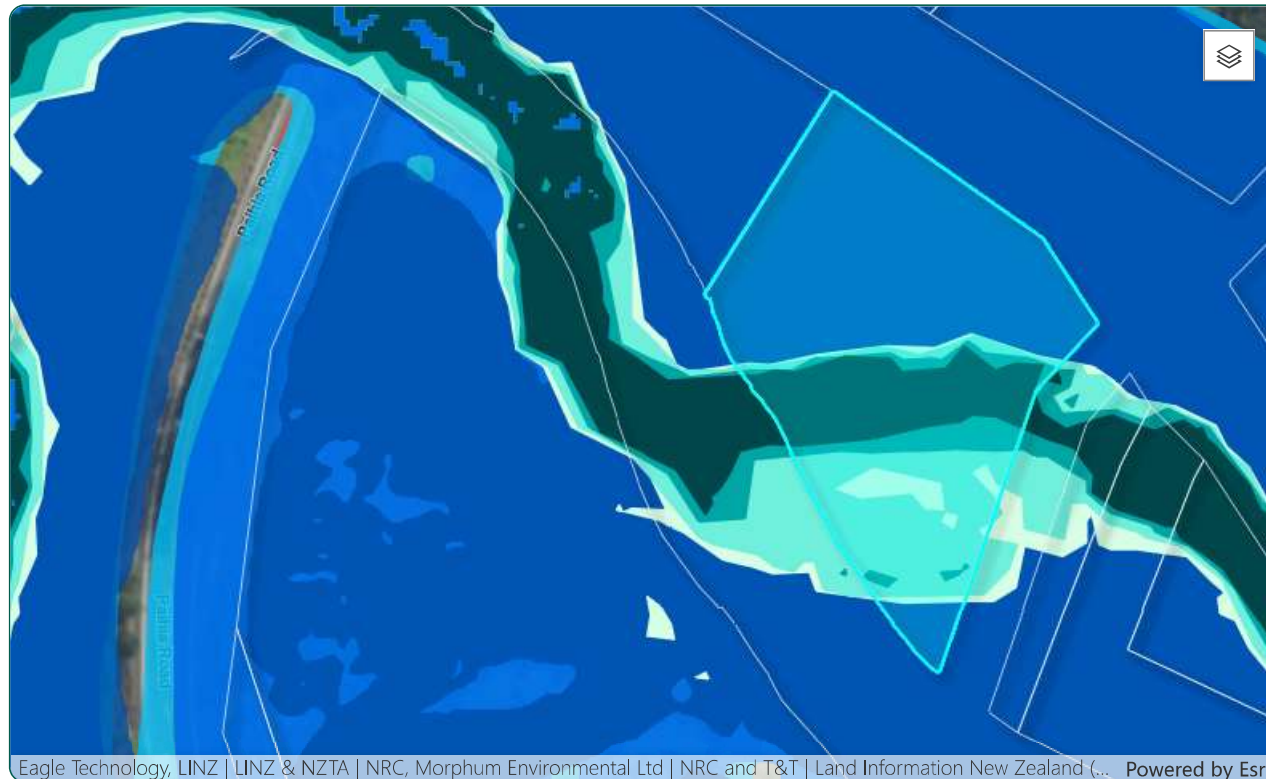


← Back

# Title No. NA100C/289

Print

Fee Simple, 1/1, Lot 1 Deposited Plan 168576, 2,972 m2











*Note : Due to device screen size differences, you may need to adjust your map view for printing.*

## Far North District




Coastal Hazards				
Sea Level Rise (SLR) Scenario	Coastal Flood Hazard Zone	Intersecting Zone % (rounded to 1 decimal	Coastal Erosion Hazard Zone (CEHZ)	Intersecting (Y/N)*






	(CFHZ)		place)			
Current		CFHZ0	15.8%		CEHZ0	No
2080 (0.55m SLR)		CFHZ1	21.7%		CEHZ1	No
2130 (1.2m SLR)		CFHZ2	40%		CEHZ2	No
2130 (1.5m Rapid SLR)		CFHZ3	43.9%		CEHZ3	No

\*Note that a property may still fall within a coastal erosion zone if it does not intersect with an erosion line. Further information here.

#### River Flooding - Regionwide Models

Scenario	River Flooding Hazard Zone (RFHZ)		Intersecting Zone % (rounded to 1 decimal place)
One-in-10-year flood extent		RFHZ1	77.7%
One-in-50-year flood extent		RFHZ2	100%
One-in-100-year flood extent (plus climate change)		RFHZ3	100%

#### River Flooding - Priority Rivers

Scenario	River Flooding Hazard Zone (RFHZ)		Intersecting Zone % (rounded to 1 decimal place)
One-in-10-year flood extent		RFHZ1	100%
One-in-50-year flood extent		RFHZ2	0%
One-in-100-year flood extent		RFHZ3	100%