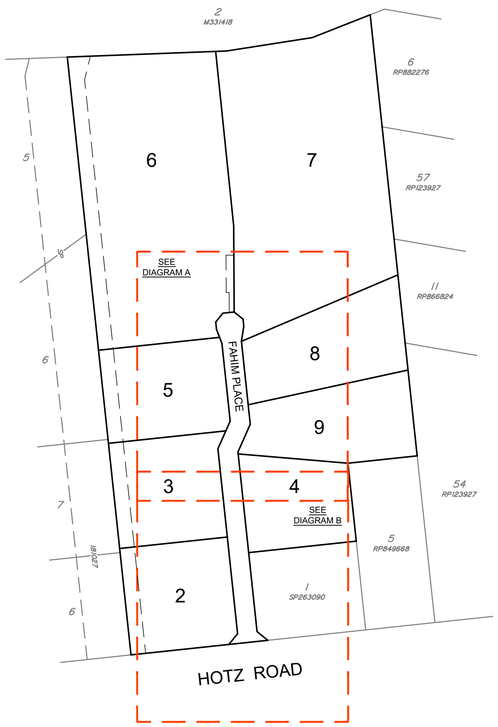


LOCALITY DIAGRAM

| | |
|---|---|
| –50.0– | MAJOR CONTOUR INTERVAL |
| –49.5– | MINOR CONTOUR INTERVAL |
| | TOP OF BATTER |
| | TOE OF BATTER |
| ERGX | ELECTRICAL BOX |
| TELECOM | TELECOM PIT |
| | STREET SIGN |
| × | SPOT HEIGHT |
| | STONE PITCHING |
| | ROCK SCOUR |
| | CONCRETE DRIVEWAY |

NOTE:
Datum derived from GPS
Co-ordinates are
GDA2020 - MGA56

## REGISTERED SURVEYOR'S CERTIFICATION

I, ROY SOMERVILLE, HEREBY CERTIFY THAT THE VERTICAL AND HORIZONTAL LOCATIONS AND DIMENSIONS SHOWN ON THIS PLAN ARE TRUE AND CORRECT RECORD AND WERE LOCATED BY SURVEY.

_____

REGISTERED SURVEYOR (QLD) (Sig.) REGISTERED SURVEYOR NO. 2780

DATE: 06/08/2025

## CERTIFICATION OF WORKS AS CONSTRUCTED

I, _____, HEREBY CERTIFY THAT THE AS CONSTRUCTED INFORMATION SHOWN ON THIS PLAN IS A TRUE AND CORRECT RECORD OF THE SIZES, TYPES, MATERIALS, CLASSES, AND IT CORRESPONDS WITH THE RELEVANT APPROVED ENGINEERING DRAWINGS.

_____

RPEQ CERTIFICATION

## DIAGRAM A
*Scale 1: 750*

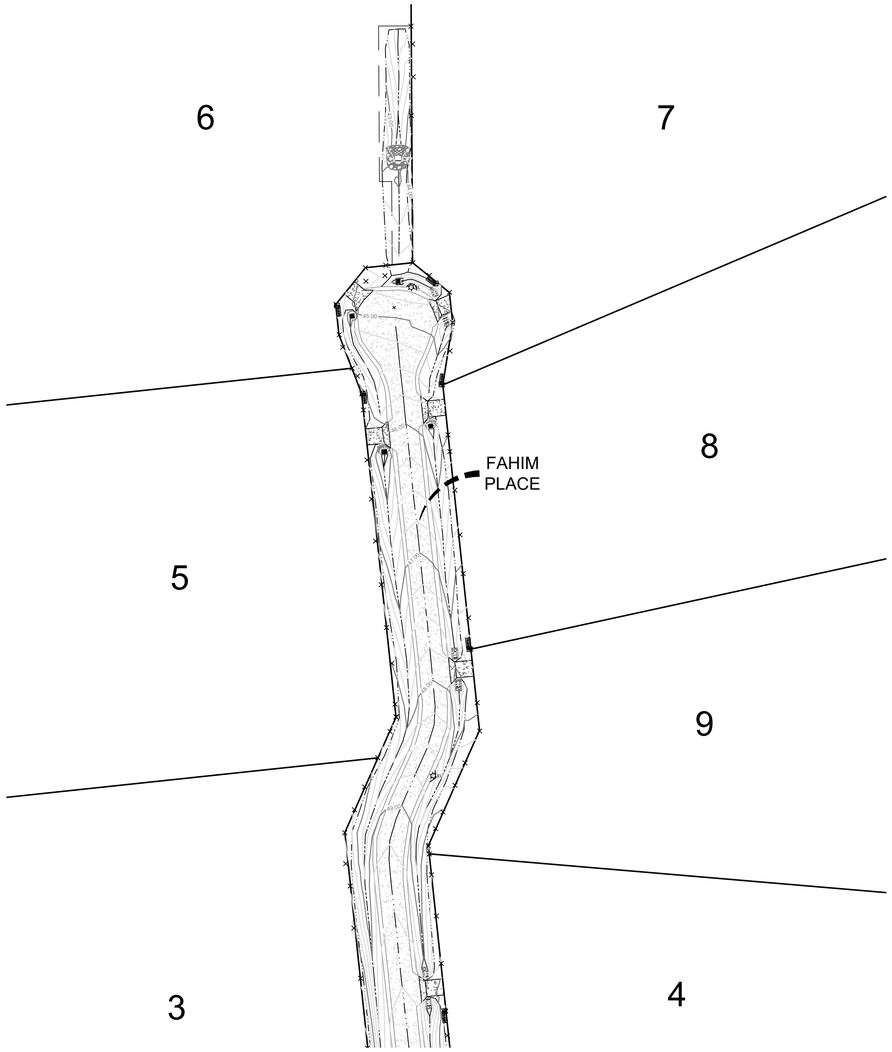


## DIAGRAM B
*Scale 1: 750*

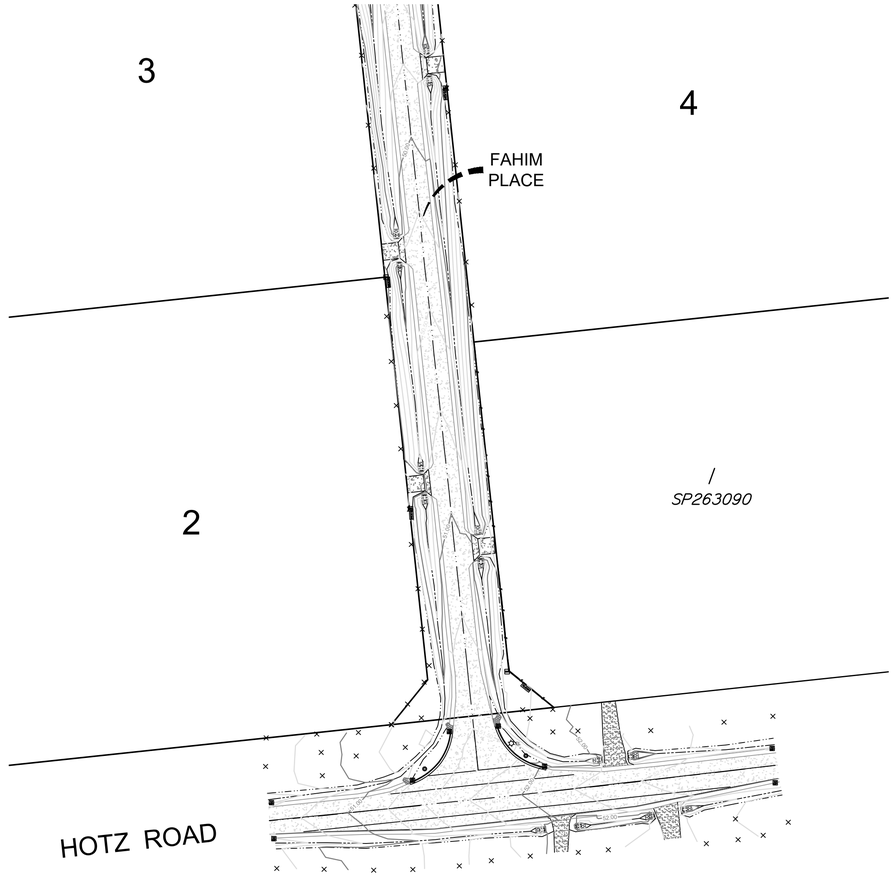


N

AS CONSTRUCTED

1:750

0 20 40 60

ALL DISTANCES IN METRES

| A1 | ISSUE | DATE | REVISIONS | DRAWN | CHECKED | PASSED |
|---|---|---|---|---|---|---|
| | B | 06/08/2025 | ADDED STREET NAMES | I.S | D.H | R.S |
| | A | 14/07/2025 | ORIGINAL AS-CONSTRUCTED ISSUE | I.S | D.H | R.S |

| | INITIALS | DATE |
|---|---|---|
| surveyed | D.H | 11/07/25 |
| drawn | I.S | 06/08/25 |
| checked | D.H | 06/08/25 |

SOMERVILLE CONSULTANTS
TOWN PLANNERS, SURVEYORS & PROJECT MANAGERS
P PO Box 1198 Springwood, 4127
Ph 07 3423 2066
O Unit 6 & 7 2898-2900 Logan Road, Underwood, Qld, 4119

LOGAN CITY COUNCIL

PROJECT
AS CONSTRUCTED EARTH
LOT 2 ON SP263090
261-275 HOTZ ROAD, LOGAN VILLAGE, QLD, 4207

CLIENT
KM AFFORDABLE HOMES

APPROVAL
OW/30/2024

SHEET 1 OF 1

| | | | |
|---|---|---|---|
| scale | 1:750 | V datum | AHD |
| authority | L.C.C | H datum | MGA Zone 56 |

drawing no. 4730-AC-EARTH

rev B