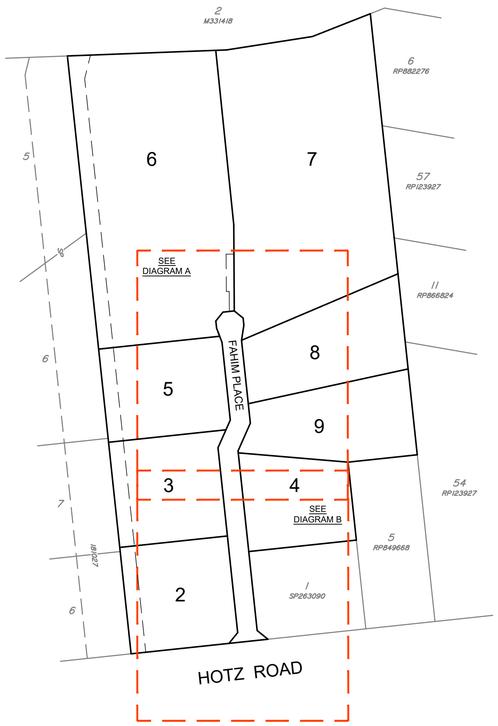

LOCALITY DIAGRAM

NOTE:
Datum derived from GPS
Co-ordinates are GDA2020 - MGA56

LEGEND

- NEW STORMWATER LINE
- STORMWATER HEADWALL
- STORMWATER FIELD INLET
- ROCK SCOUR
- STONE PITCHING

REGISTERED SURVEYOR'S CERTIFICATION

I, ROY SOMERVILLE, HEREBY CERTIFY THAT THE VERTICAL AND HORIZONTAL LOCATIONS AND DIMENSIONS SHOWN ON THIS PLAN ARE TRUE AND CORRECT RECORD AND WERE LOCATED BY SURVEY.

_____

REGISTERED SURVEYOR (QLD) (Sig.) REGISTERED SURVEYOR NO. 2780

DATE: 06/08/2025

CERTIFICATION OF WORKS AS CONSTRUCTED

I, _____, HEREBY CERTIFY THAT THE AS CONSTRUCTED INFORMATION SHOWN ON THIS PLAN IS A TRUE AND CORRECT RECORD OF THE SIZES, TYPES, MATERIALS, CLASSES, AND IT CORRESPONDS WITH THE RELEVANT APPROVED ENGINEERING DRAWINGS.

_____

RPEQ CERTIFICATION

DIAGRAM A

Scale 1: 750

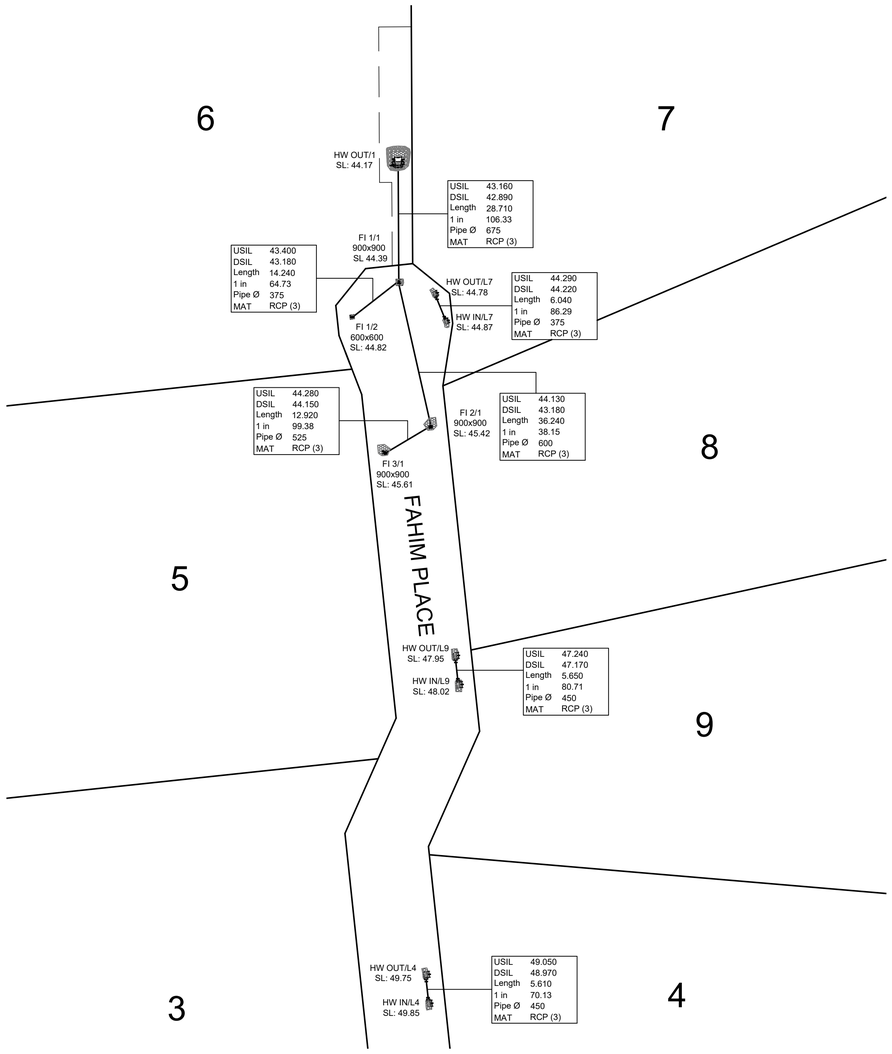

DIAGRAM B

Scale 1: 750

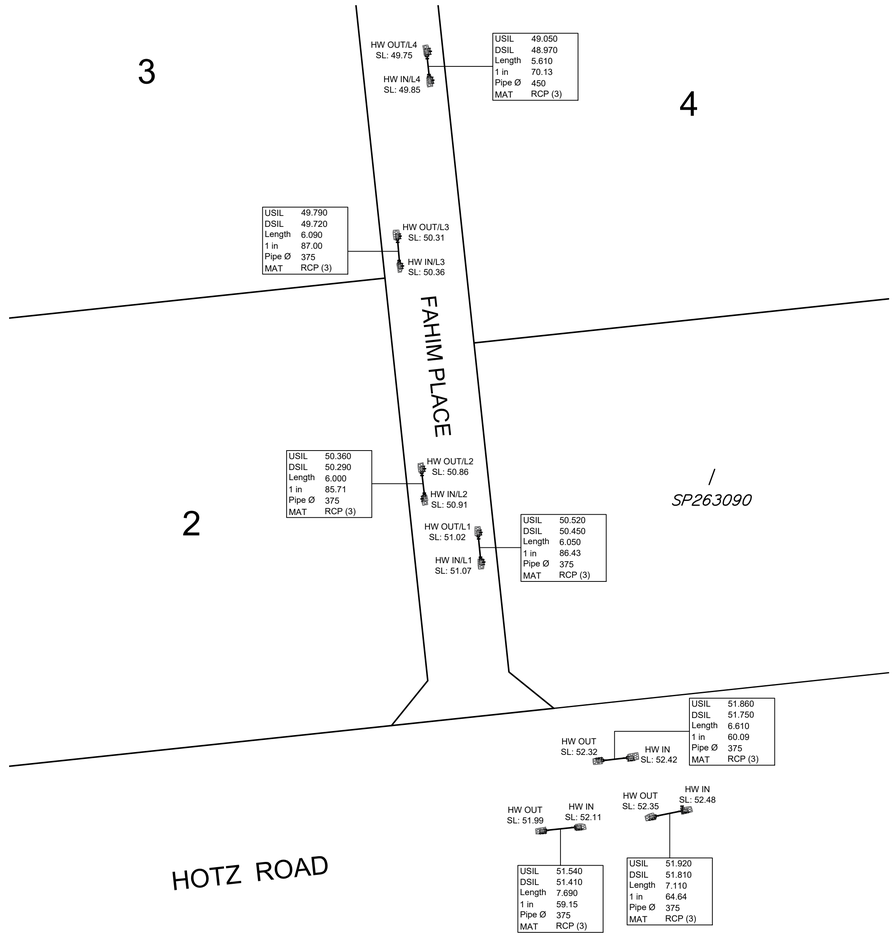

AS CONSTRUCTED

1:750

0 20 40 60

ALL DISTANCES IN METRES

A1	ISSUE	DATE	REVISIONS	DRAWN	CHECKED	PASSED
	B	06/08/2025	AMENDED SW HW INFORMATION & ADDED STREET NAMES	LS	DH	RS
	A	14/07/2025	ORIGINAL AS-CONSTRUCTED ISSUE	LS	DH	RS

	INITIALS	DATE
surveyed	DH	11/07/25
drawn	LS	06/08/25
checked	DH	06/08/25

SOMERVILLE CONSULTANTS
TOWN PLANNERS, SURVEYORS & PROJECT MANAGERS
P PO Box 1198 Springwood, 4127
Ph 07 3423 2066
O Unit 6 & 7 2898-2900 Logan Road, Underwood, Qld, 4119

LOGAN CITY COUNCIL

PROJECT
AS CONSTRUCTED STORMWATER
LOT 2 ON SP263090
261-275 HOTZ ROAD, LOGAN VILLAGE, QLD, 4207

CLIENT
KM AFFORDABLE HOMES

APPROVAL
OW/30/2024

SHEET 1 OF 1

scale	1:750	V datum	AHD
authority	L.C.C	H datum	MGA Zone 56

drawing no. 4730-AC-SW

rev B